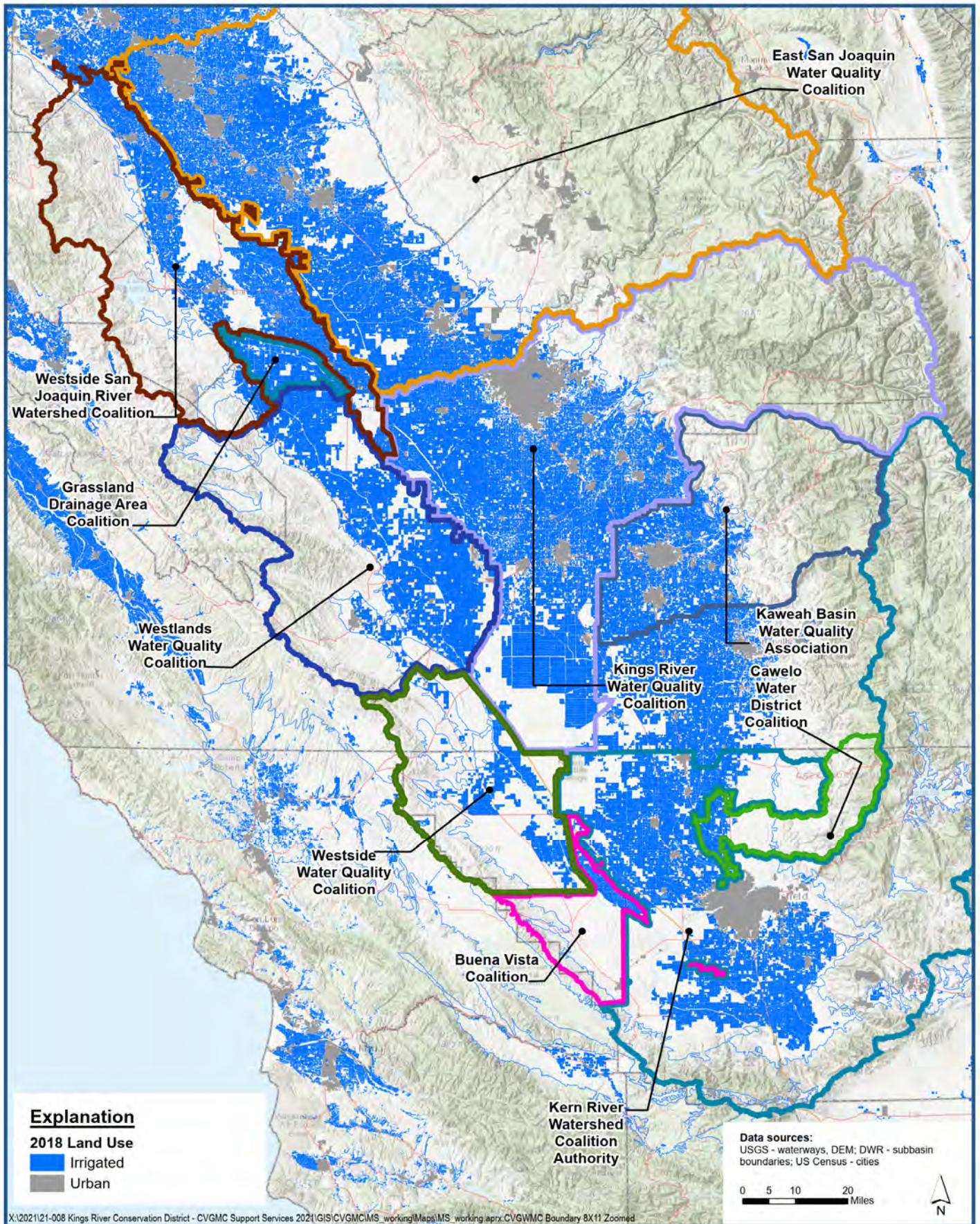
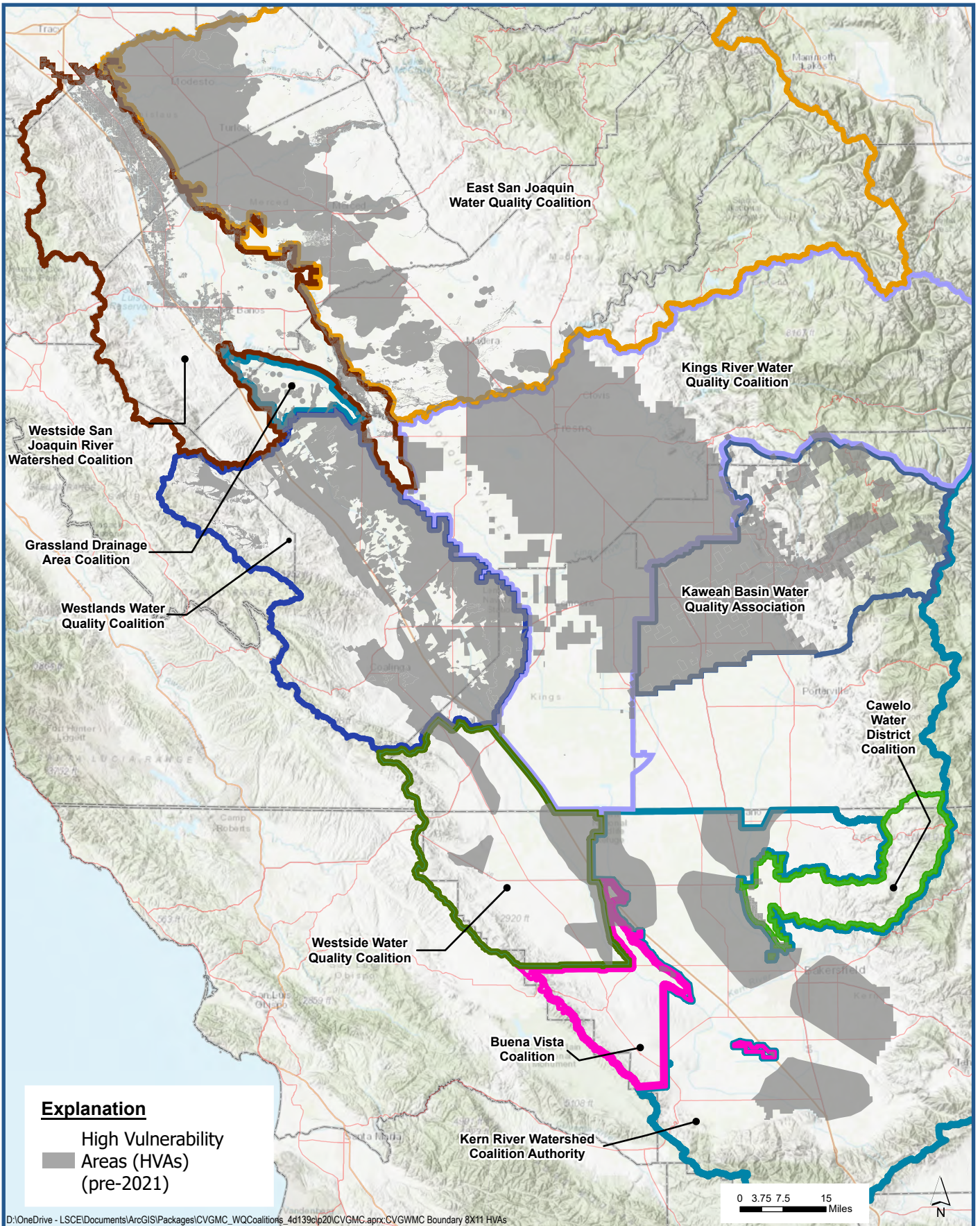
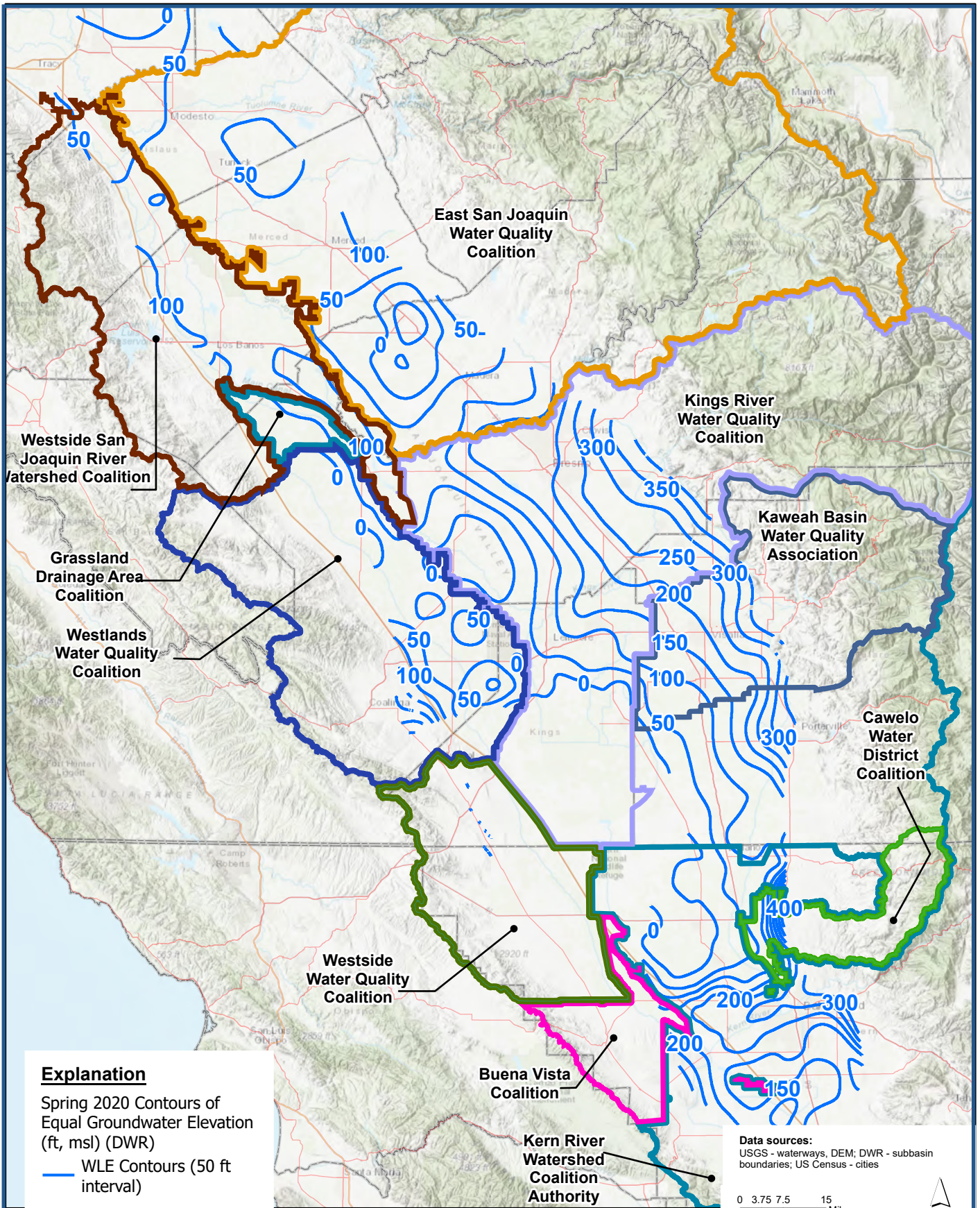


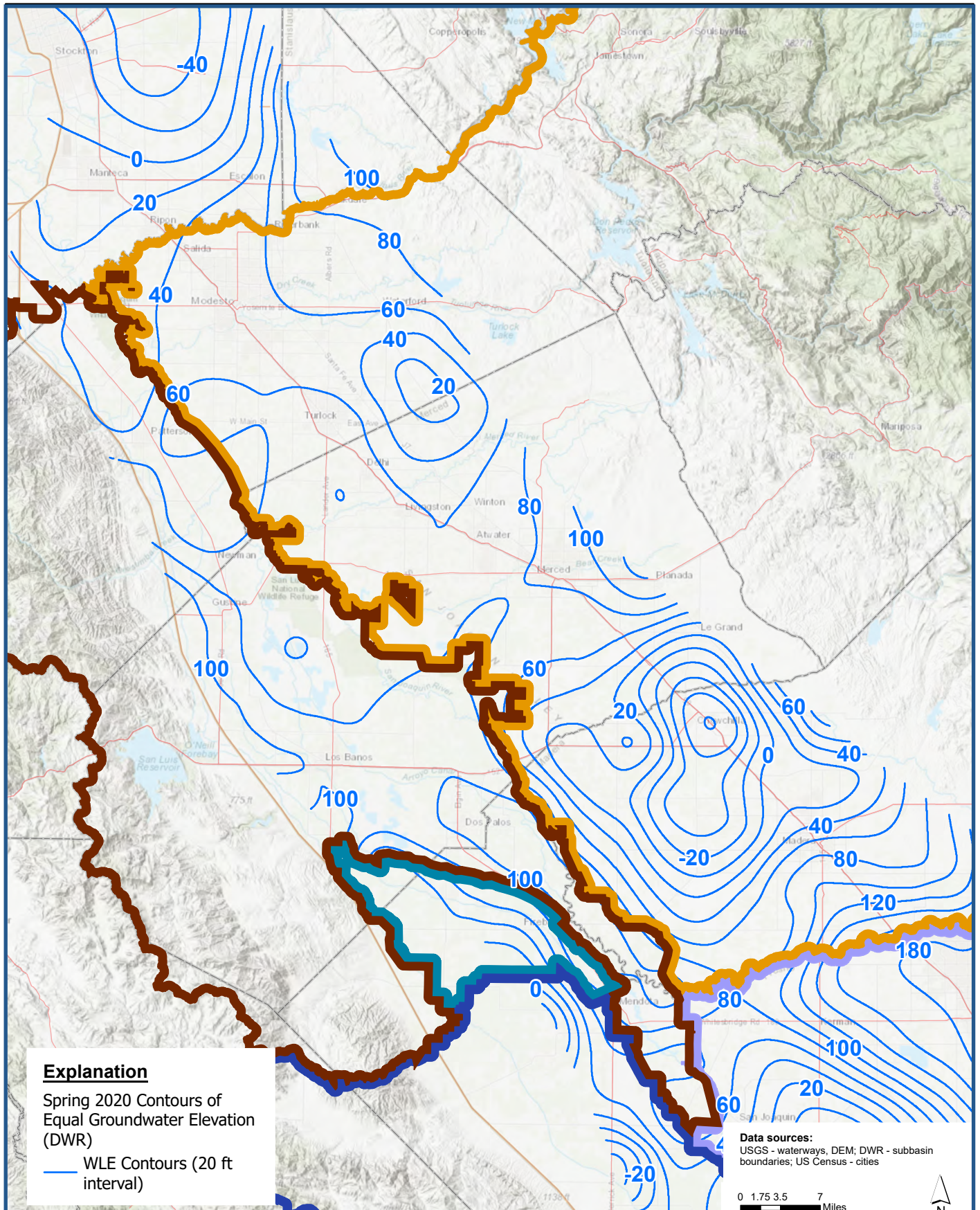
D:\OneDrive - LSCE\Documents\ArcGIS\IPackages\CVGMC_WQCoalitions_4d139c\p20\CVGMC.aprx:CVGMMC Boundary 8X11 QTM Well Network

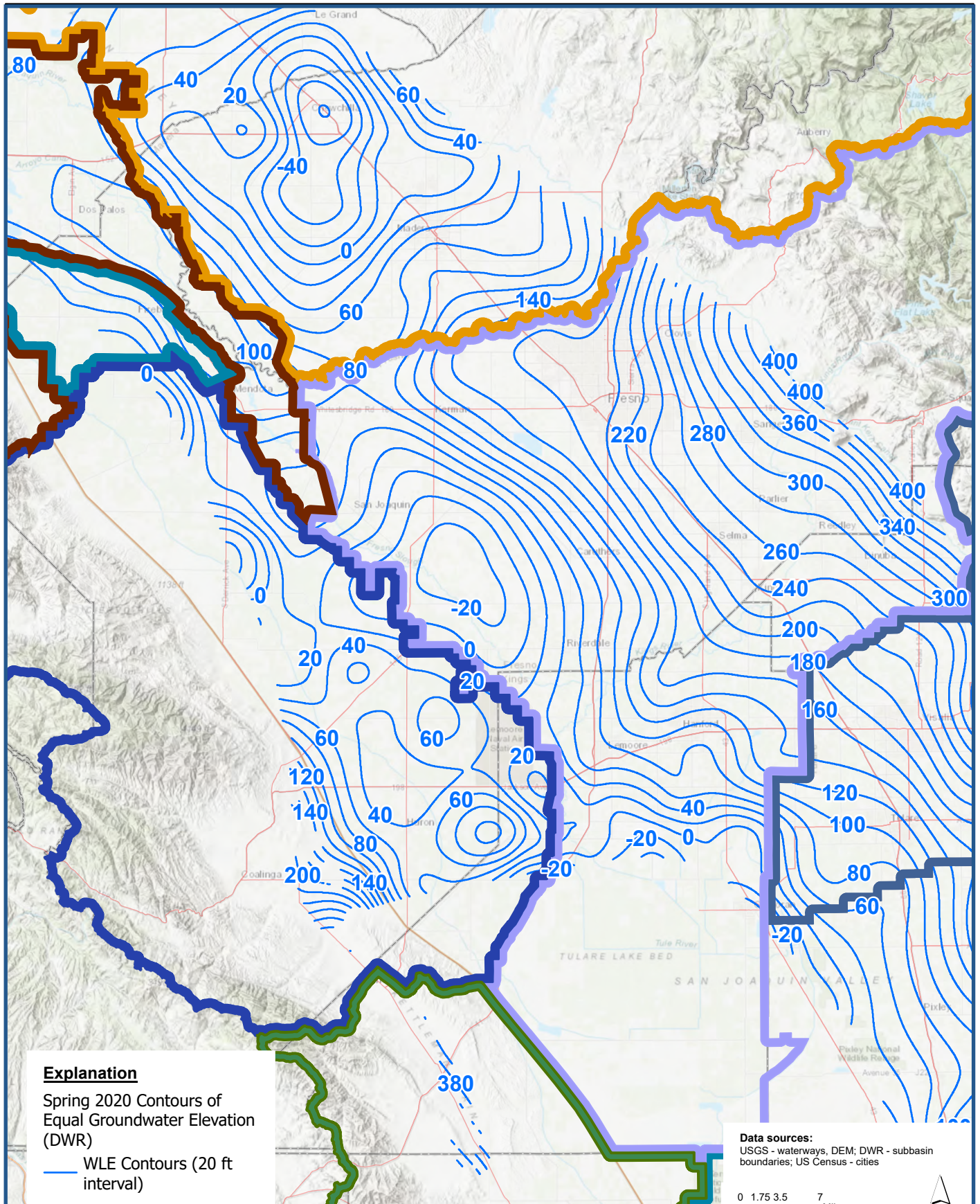


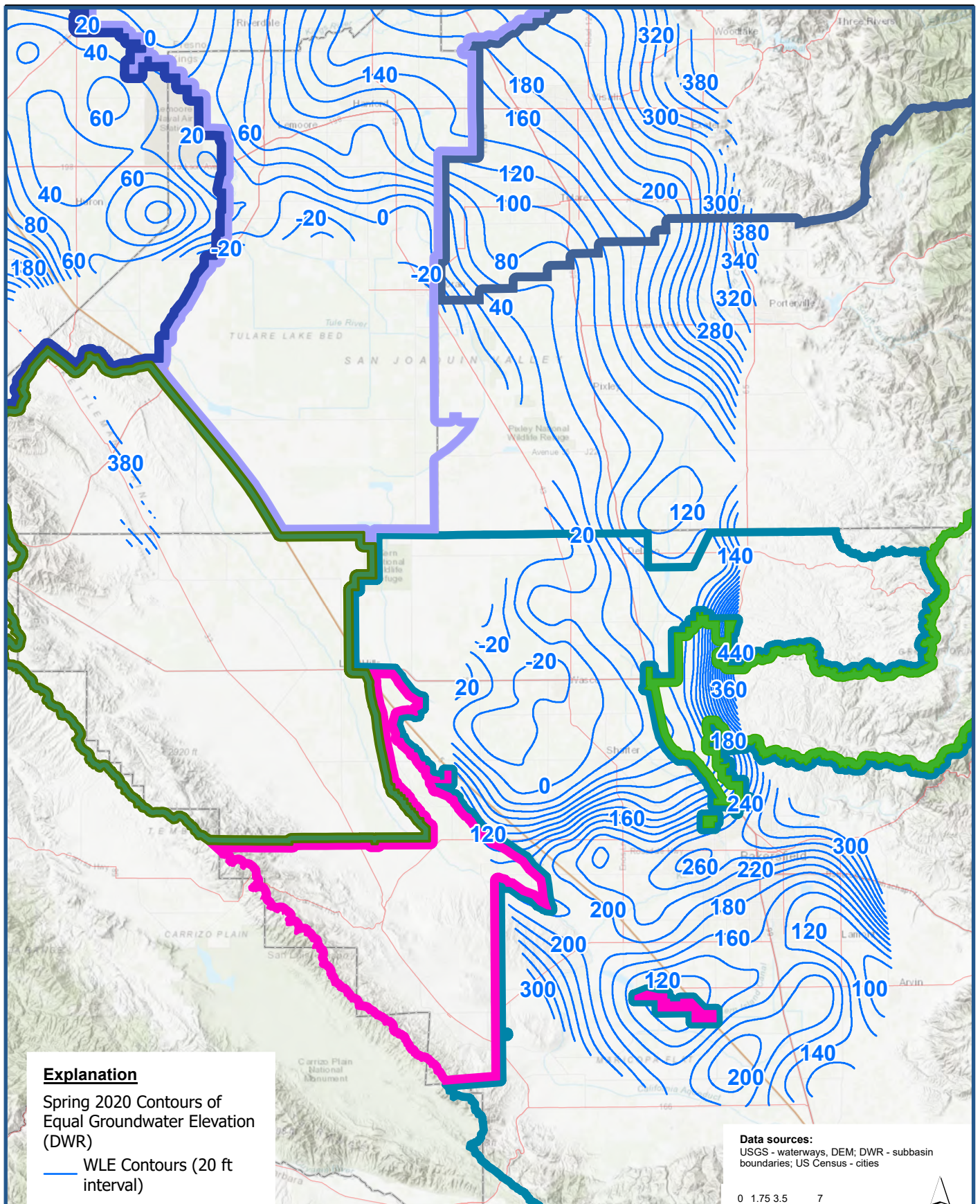


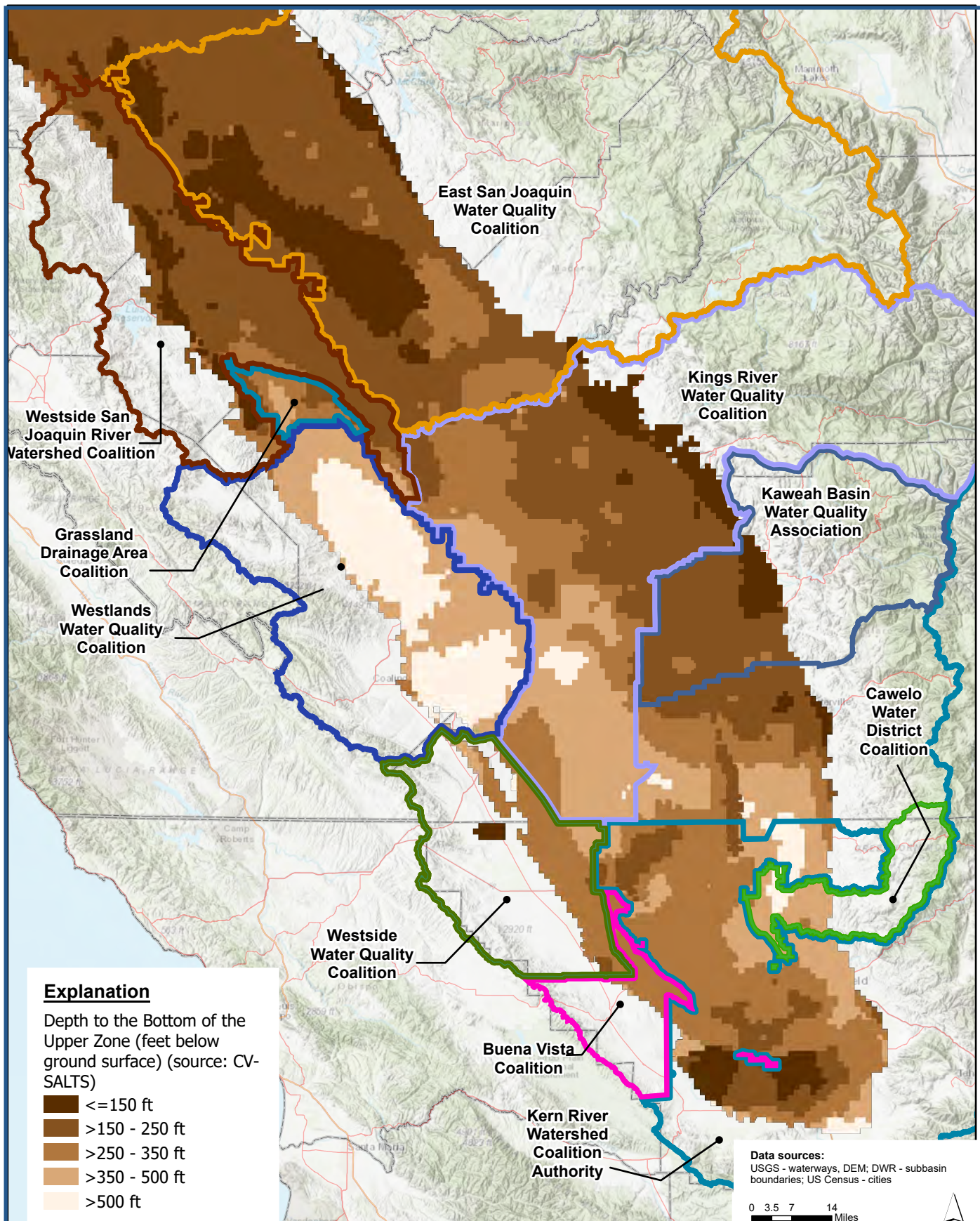


D:\OneDrive - LSCE\Documents\ArcGIS\IPackages\CVGMC_WQCoalitions_4d139c\p20\CVGMC.aprx:CVGMMC Boundary 8X11 Spring 2020 WLE Contours

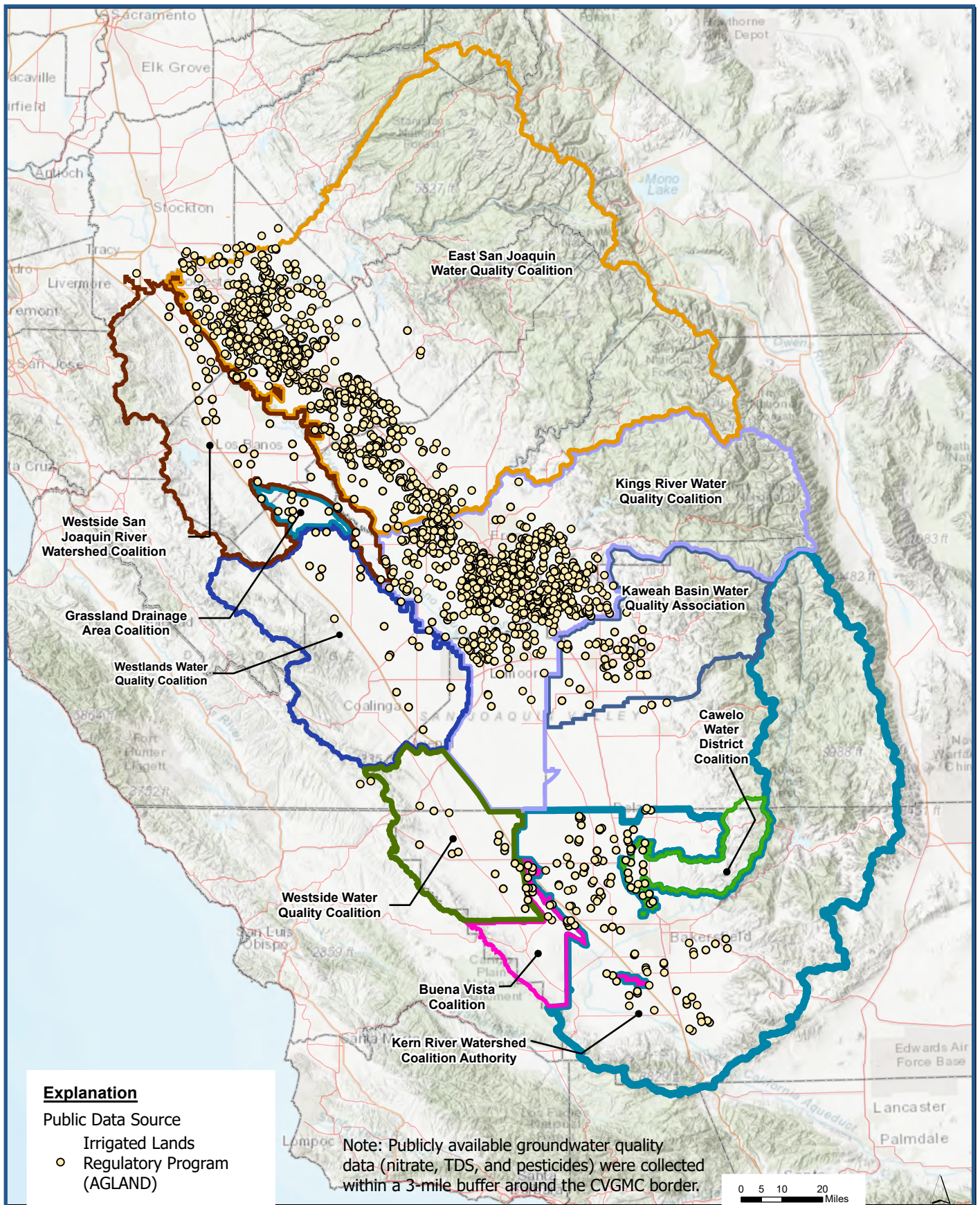




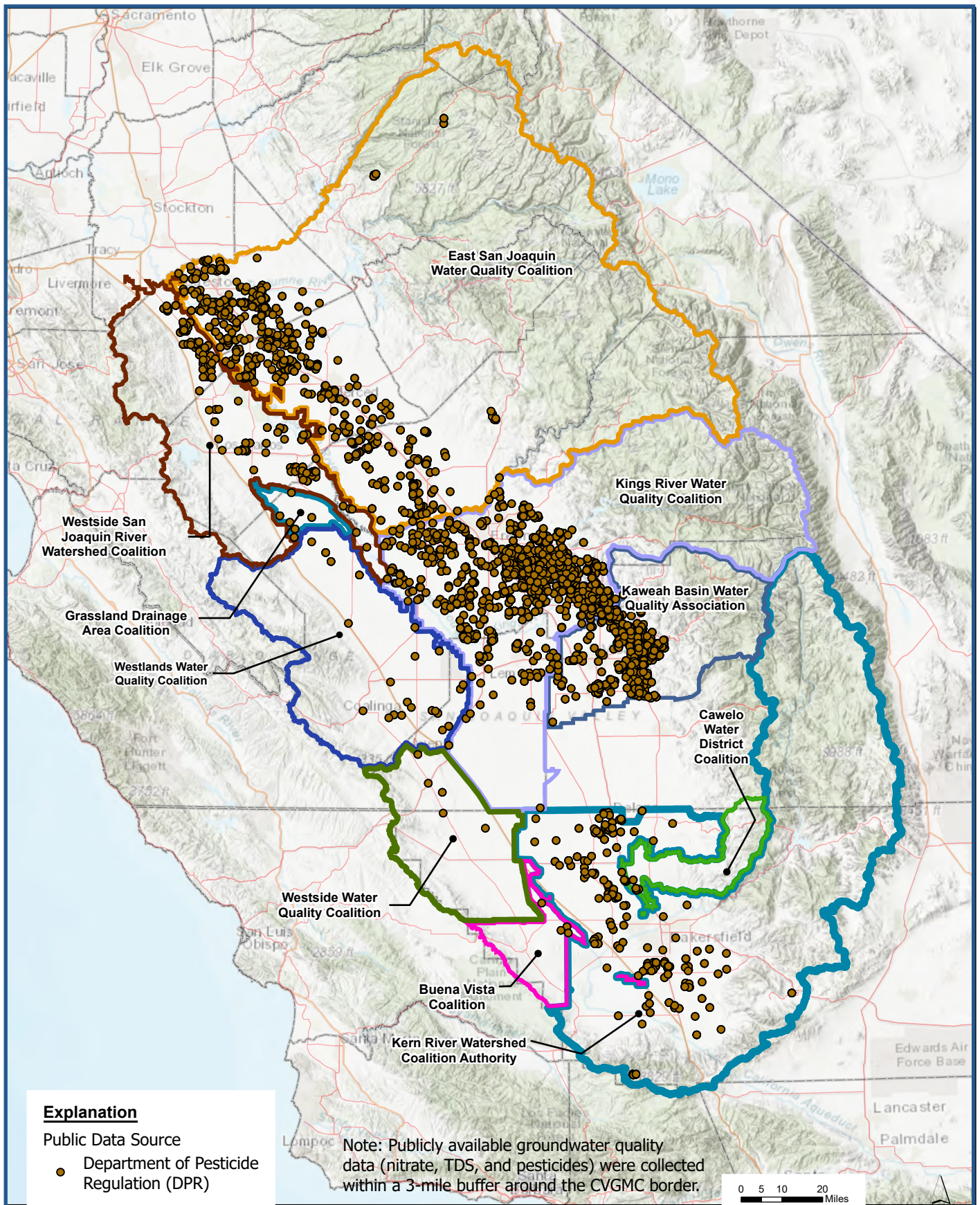




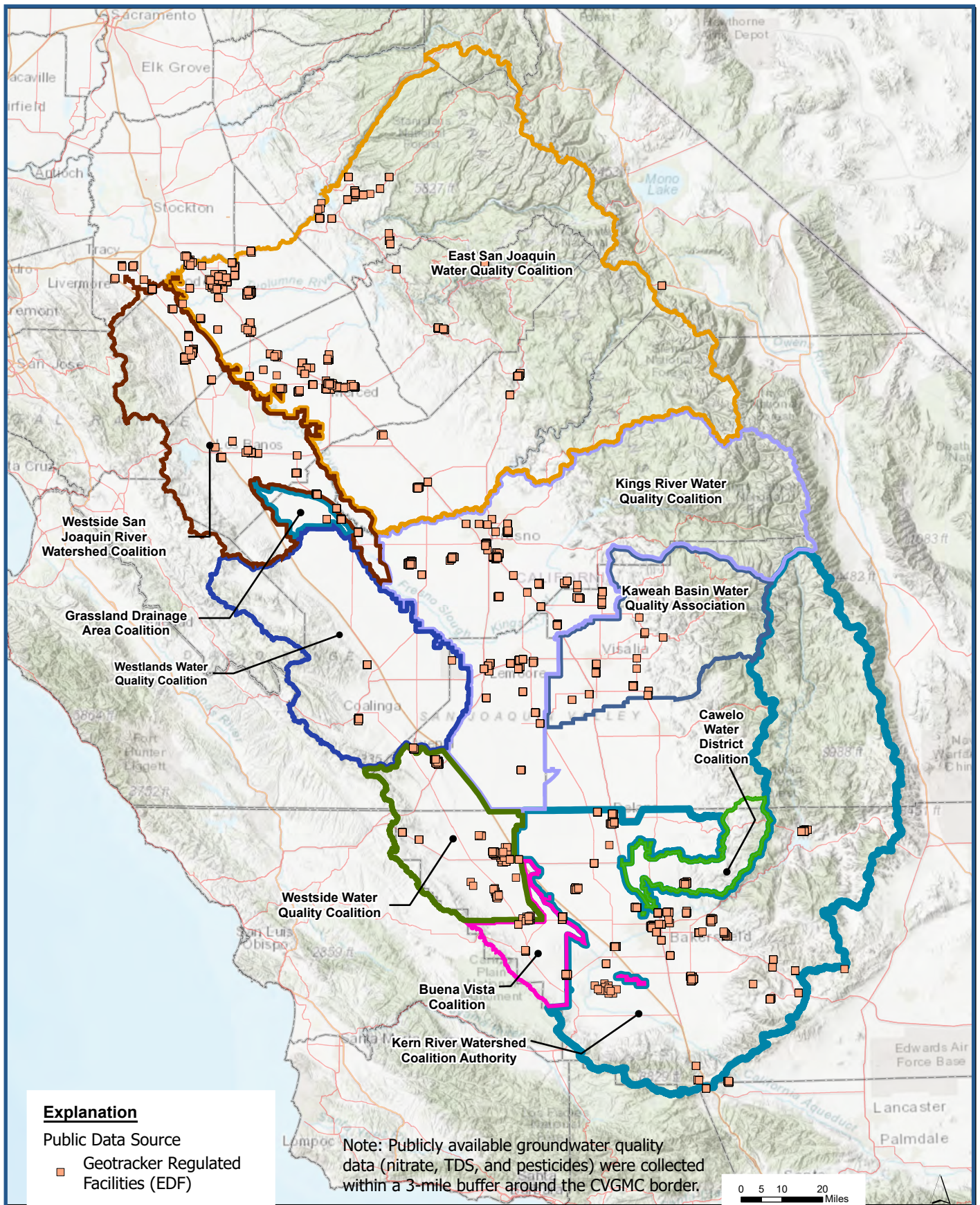
D:\OredDrive-1\SSCEED\documents\A\c\GIS\B\F\Packages\CV\GMCC_V\000\Coalitions_4\1\33\app\220\CV\GMCC\app\CV\33\WMC\FBoundary\6\X\11\Depth2E\Rob\Upper



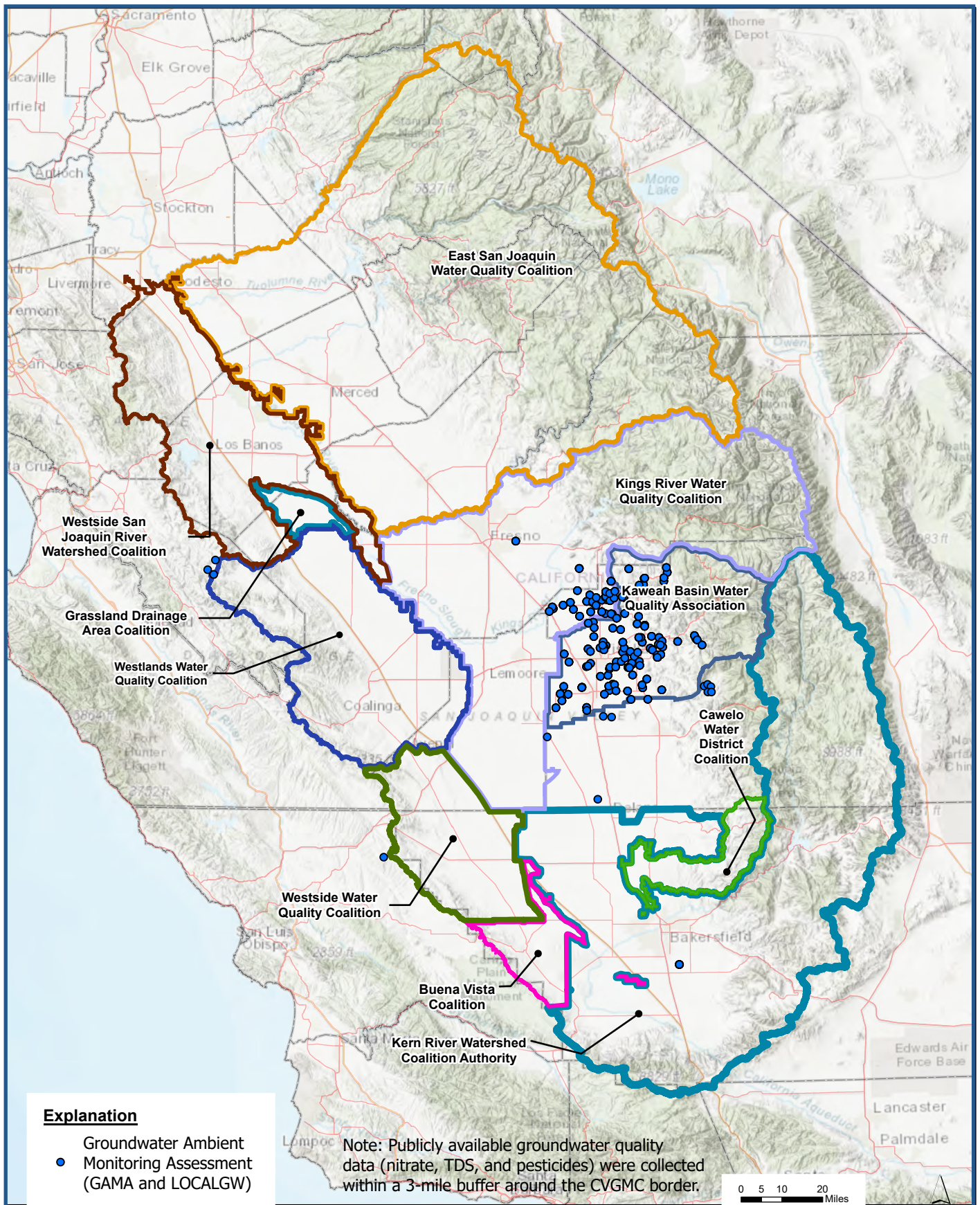
D:\CoreDrive - LSSCEID\documents\AtoC\GIS\IF\Package\GIS\CVGMC_WQOC\Coalitions_441\330\220\CVGMC.approx\CVGMC\FBoundary\69X11\FPublicly\Available\CVGMC\Data



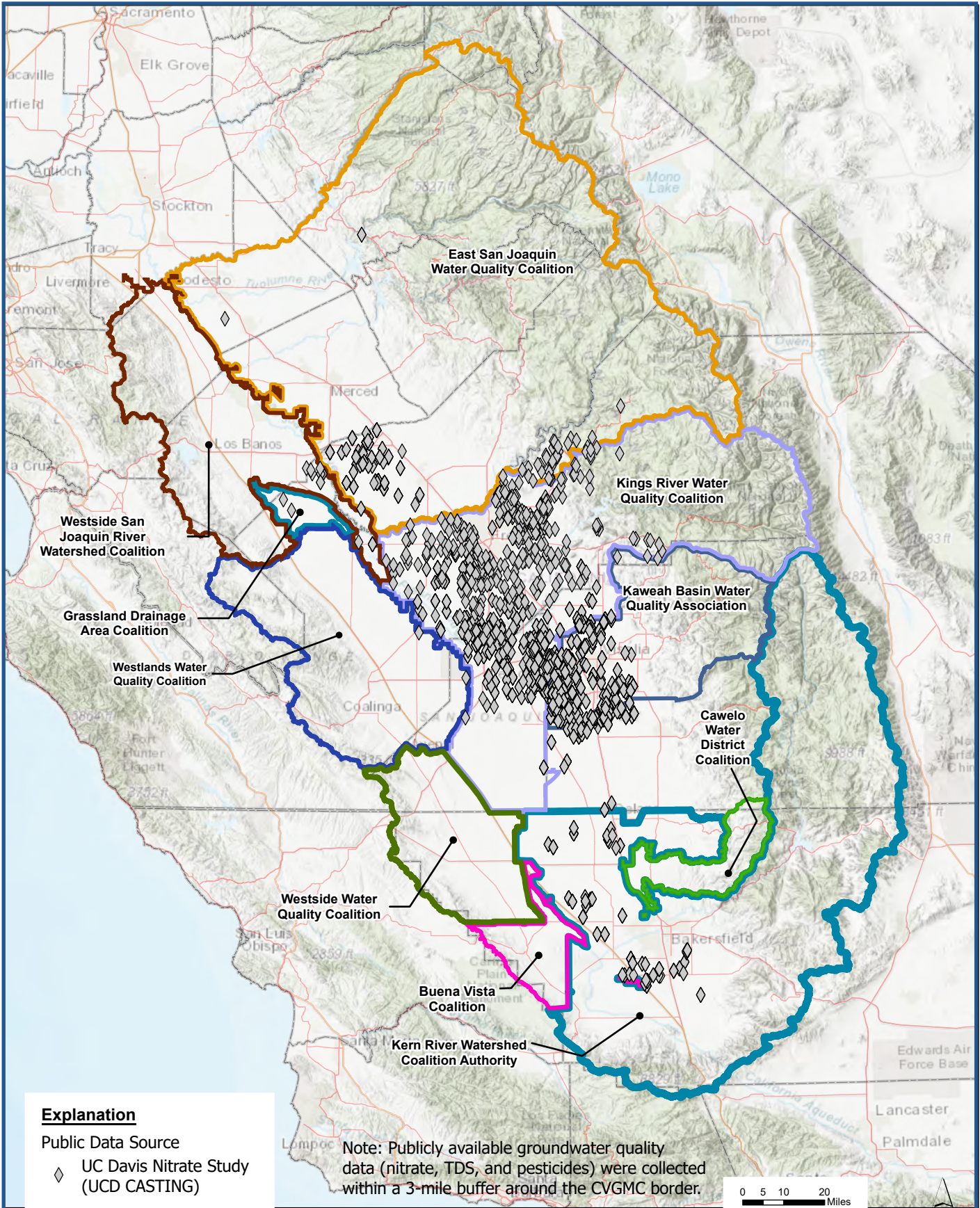
D:\CoreDrive - LSS\CEED\documents\A\cc\GIS\SP\Taskloggs\CV\GMCC_W\000\Coalitions_441\33\app\220\CV\GMCC\app\CV\33\WMC\FBoundary\69\11\FPublicly\Avaliable\CV\000\Data



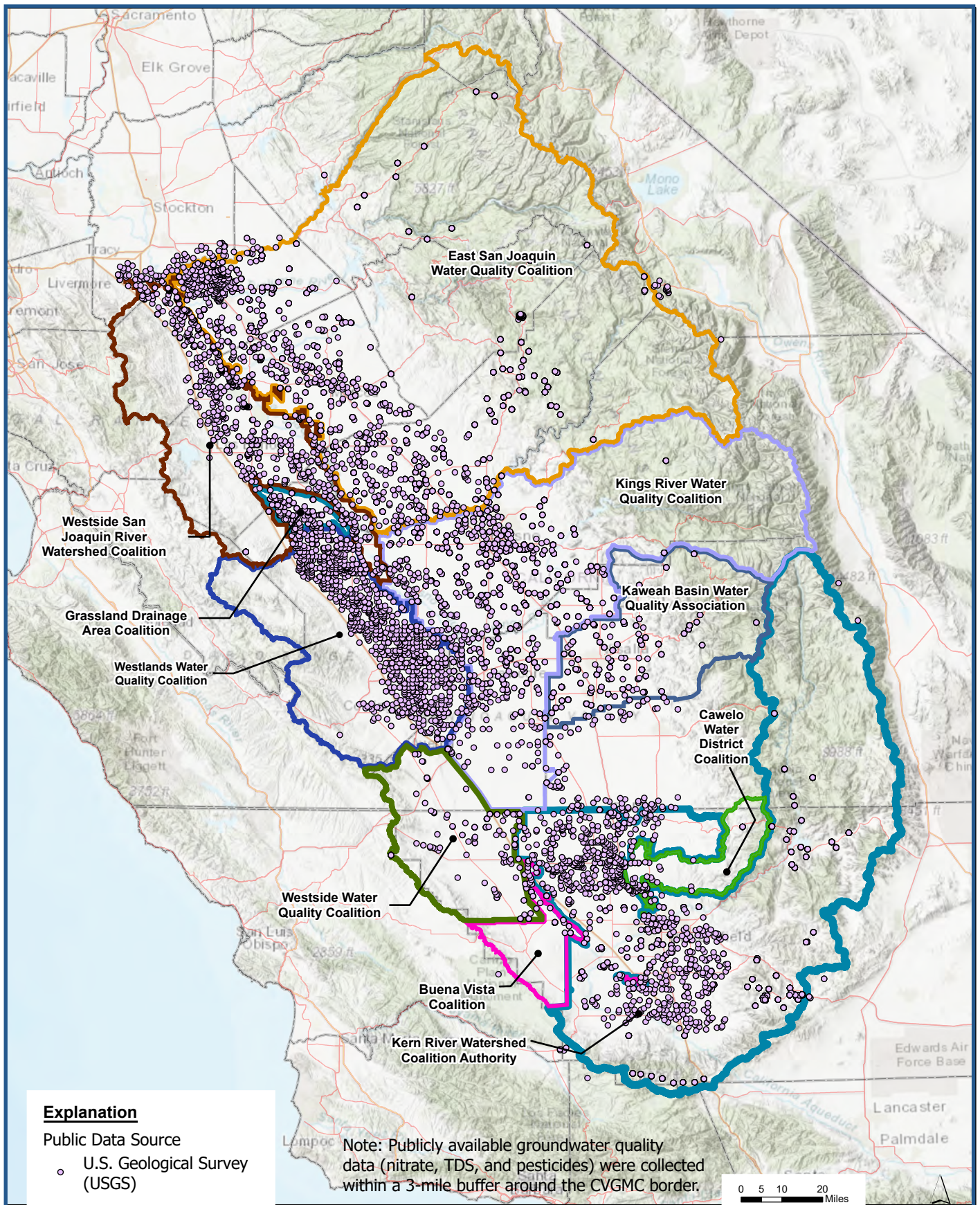
D:\CoreDrive - LSC\EEID\documents\A\cc\GIS\SP\Packages\CV\GMCC_W\000\Coalitions_441\03\03\22\03\GMCC.approx\CV\GMCC\FBoundary\09X11\FPublicly\Avaliable\CV\000\Data



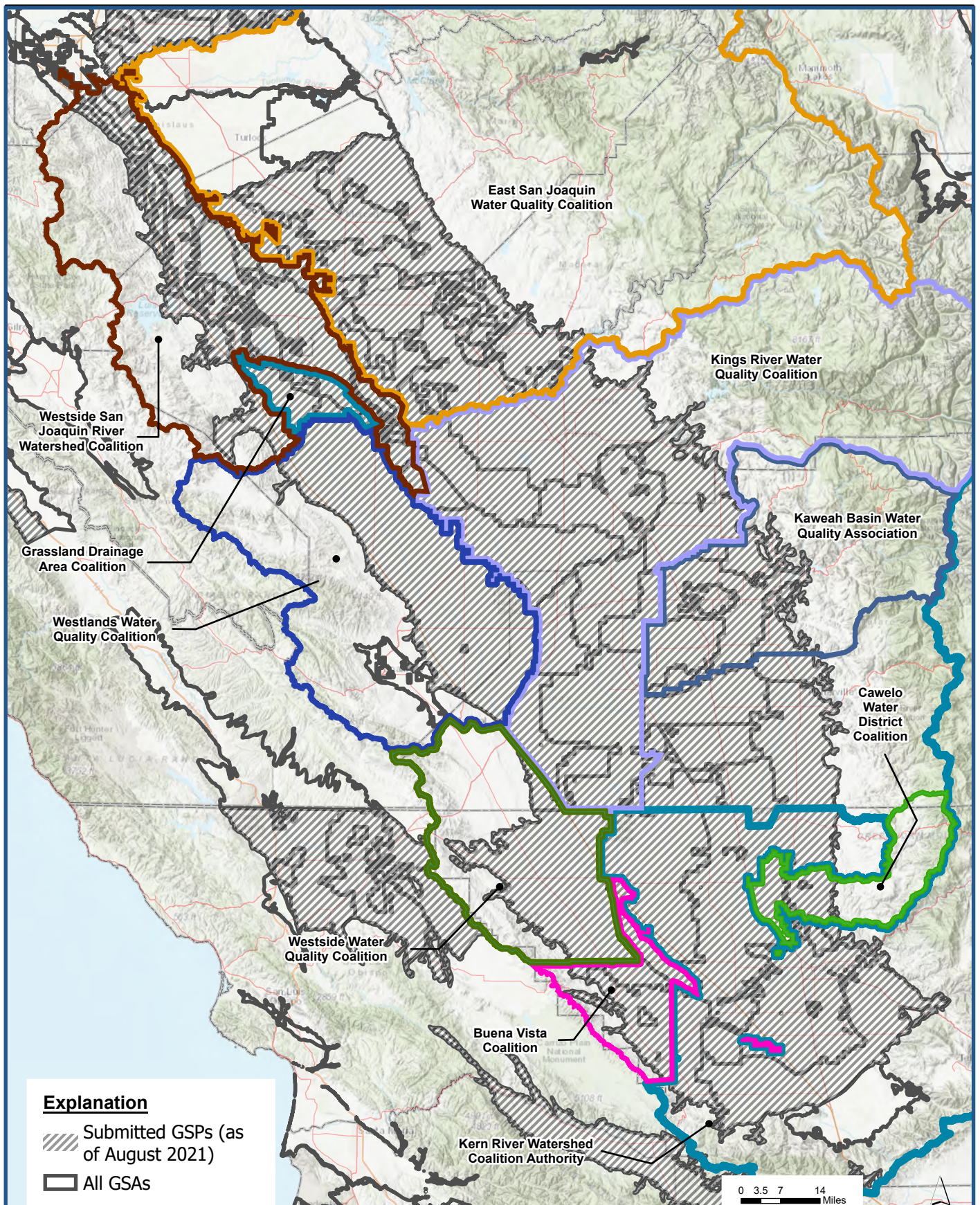
D:\CoreDrive-1\ES&ED\Documents\A\to\GIS\SP\Backgrounds\CV\GMCC_W\000\Coalitions_441\03\03\22\03\GMCC.approx\CV\GMCC\FBoundary\09X11\FPublicly\Avaliable\CV\000\000\000



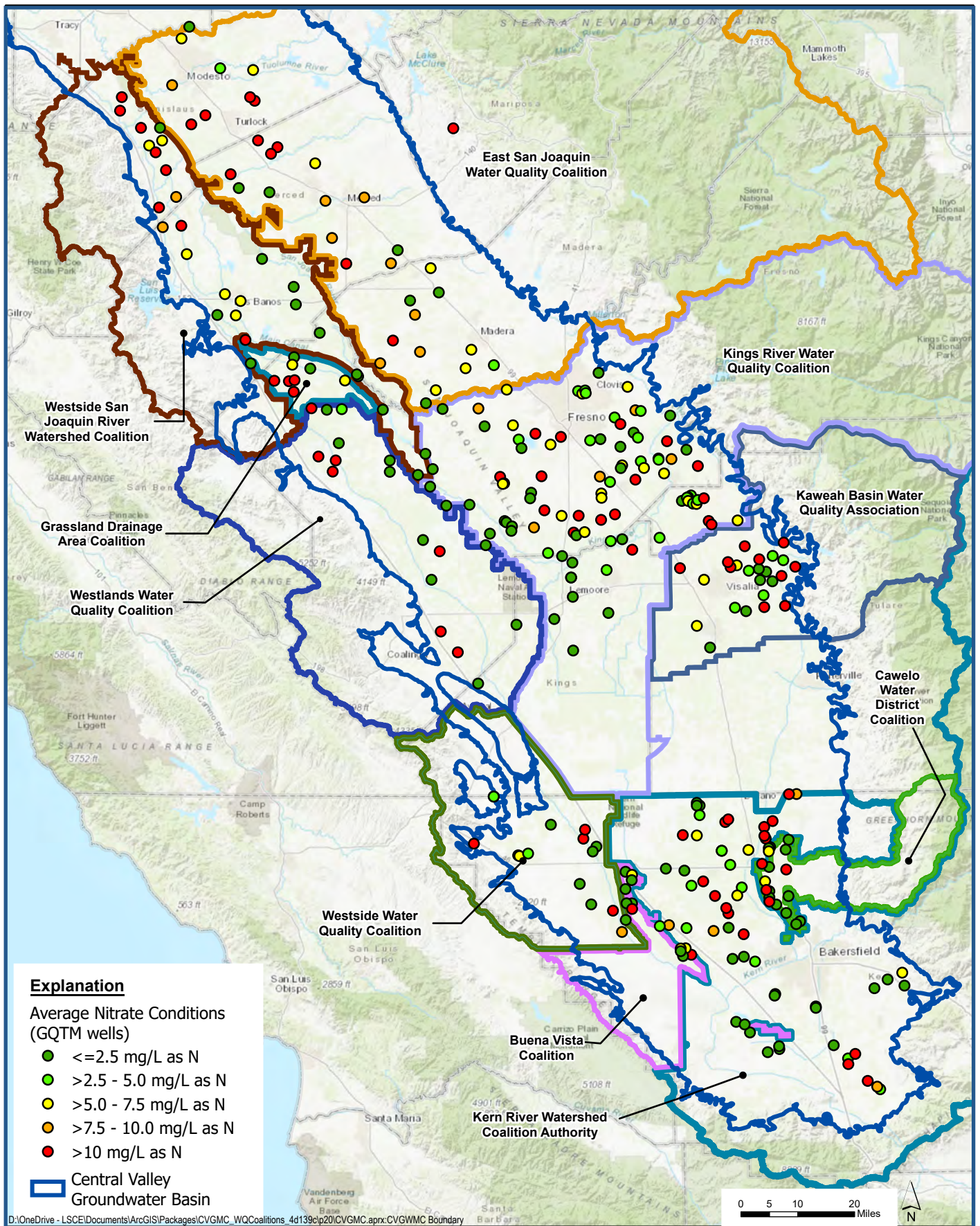
D:\CoreDrive-1\SSCEED\documents\AtoC\GIS\SF\Package\CVGMC_WQOC\Coalitions_441\33\33\220\CVGMC.approx\CVG3WMC\FBoundary\69X11\FPublicly_Availablr\CVGOC\Data

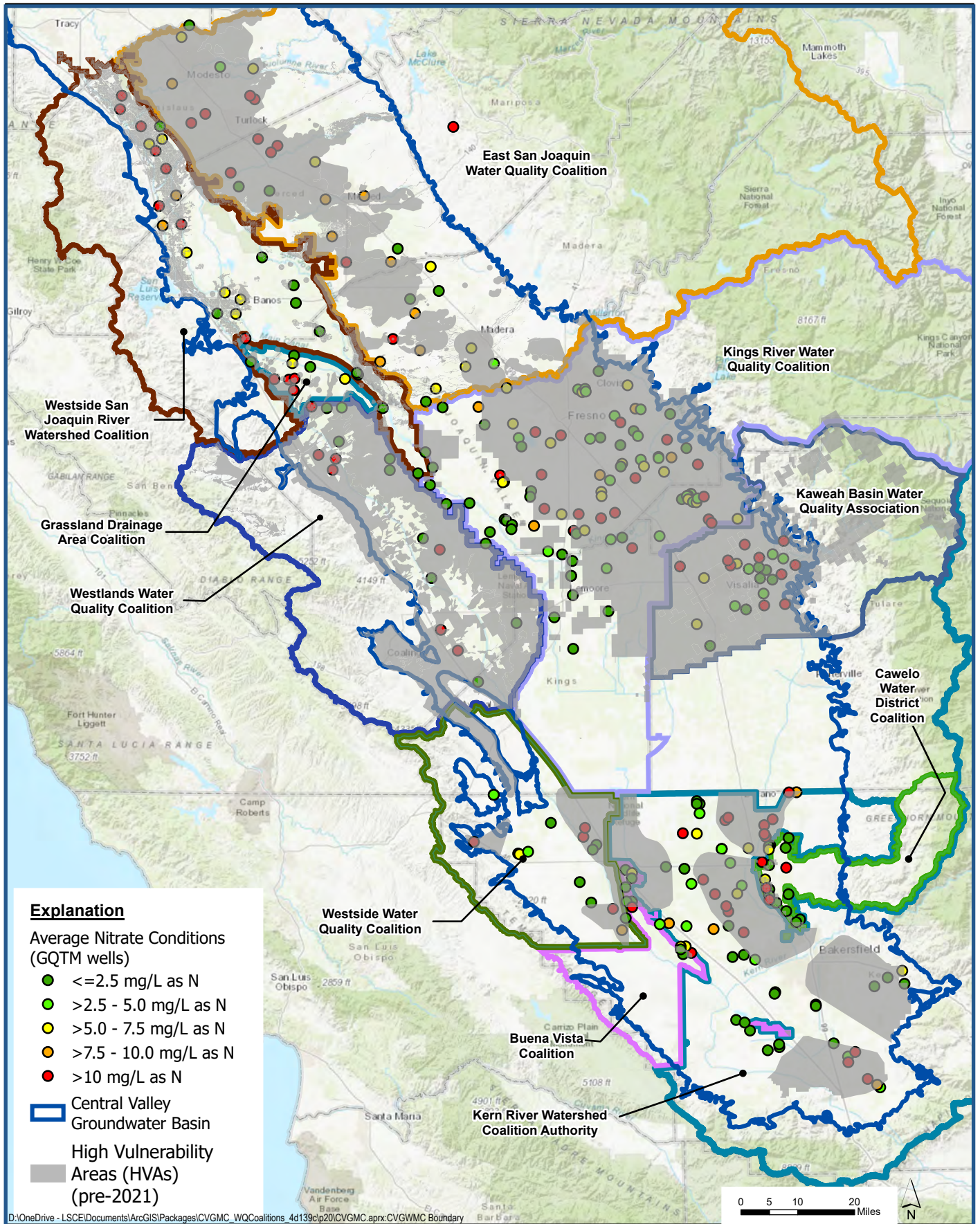


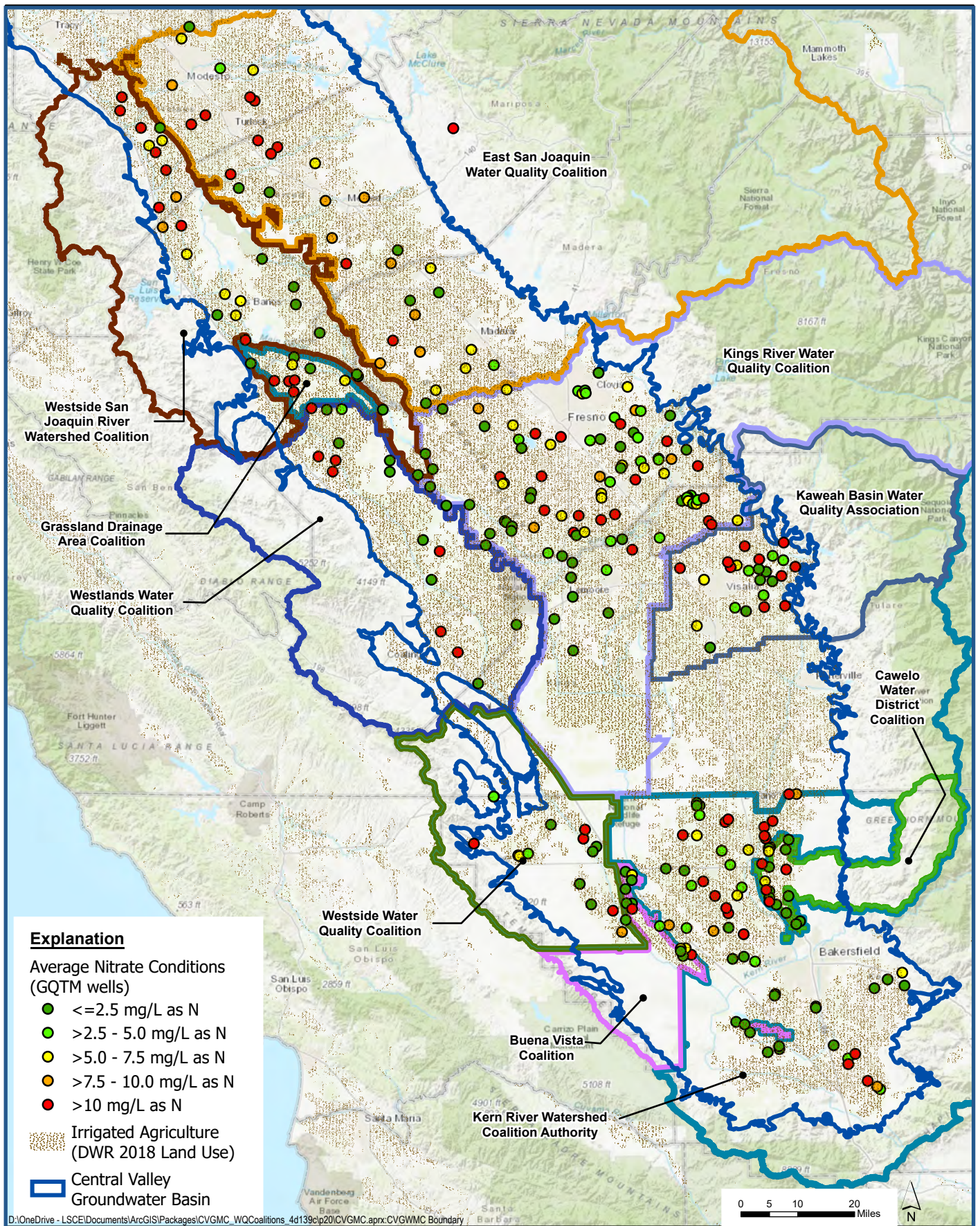
D:\CoreDrive - USGS\CD\Documents\A\c\GS\B\F\Packages\CV\GVMC_W\000\Coalitions_441\33\app\220\CV\GVMC.approx\CV\G3\WMC\FBoundary\69\11\FPublicly\Avaliable\G3\W\CD\data

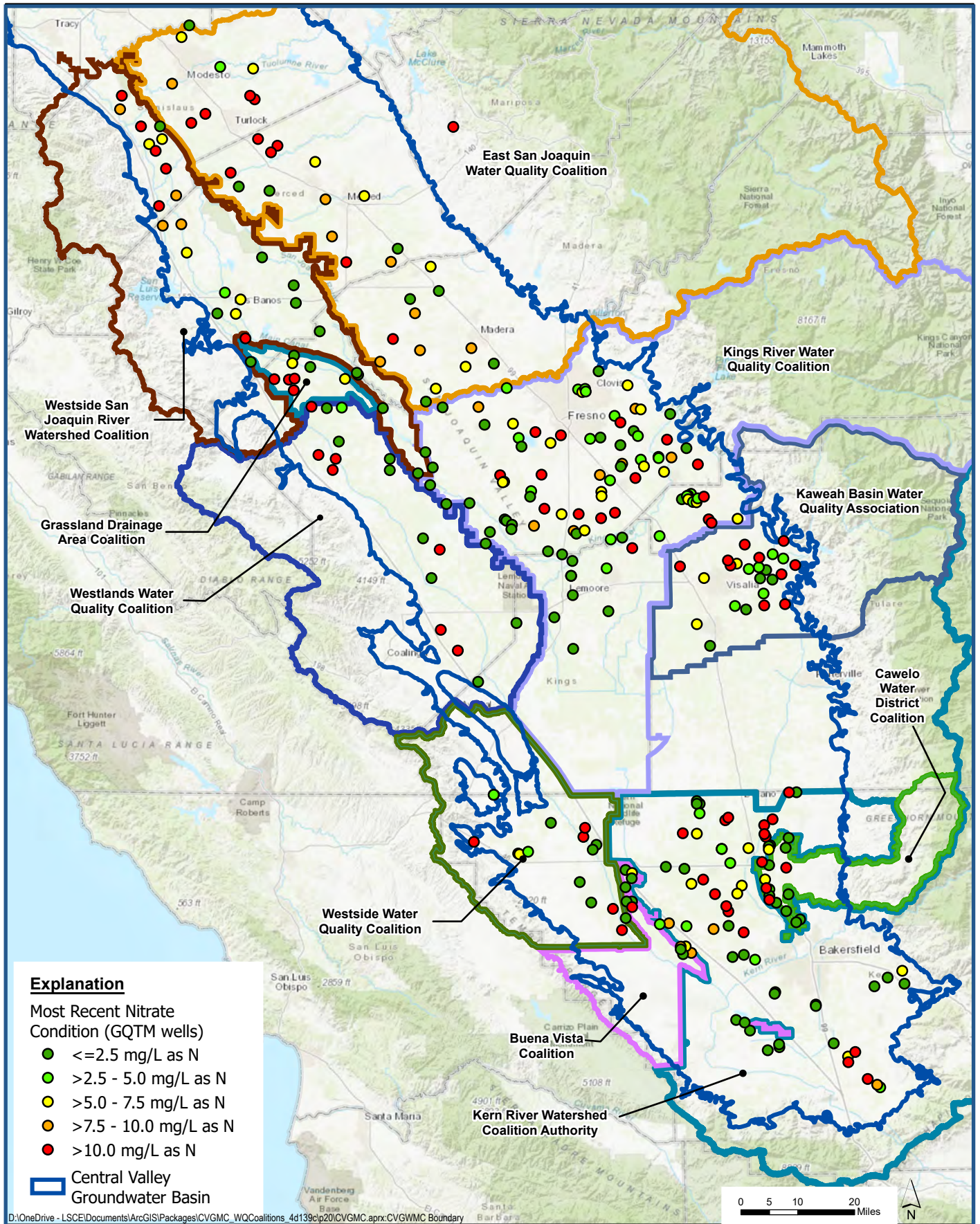


D:\OneDrive - LSCE\Documents\ArcGIS\IPackages\CVGMC_WQCoalitions_4d139cp20\CVGMC.aprx:CVGWMC Boundary 8X11 GSP and GSAs









Explanation

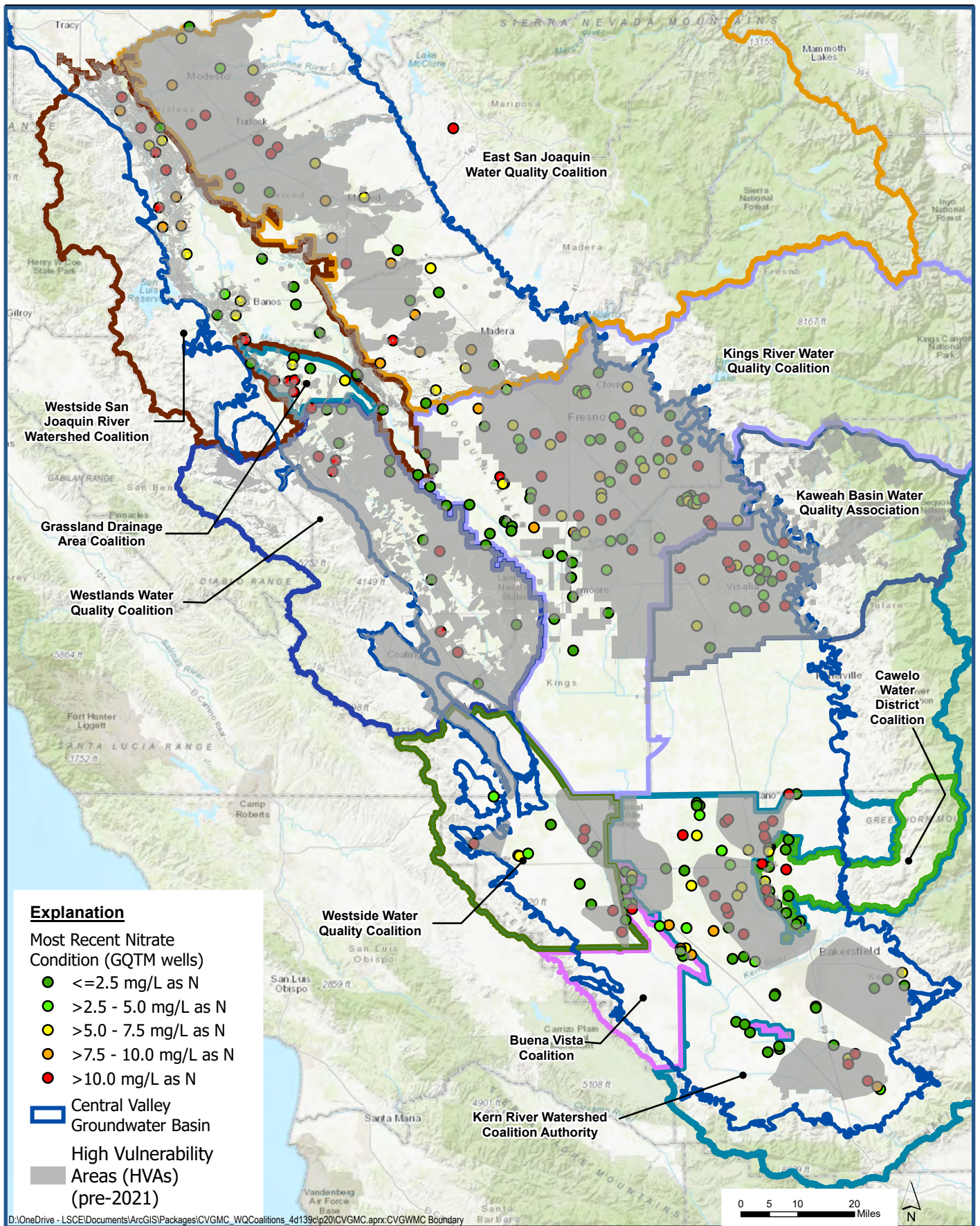
- Most Recent Nitrate Condition (GQTM wells)
- ≤2.5 mg/L as N
 - >2.5 - 5.0 mg/L as N
 - >5.0 - 7.5 mg/L as N
 - >7.5 - 10.0 mg/L as N
 - >10.0 mg/L as N
- ▭ Central Valley Groundwater Basin



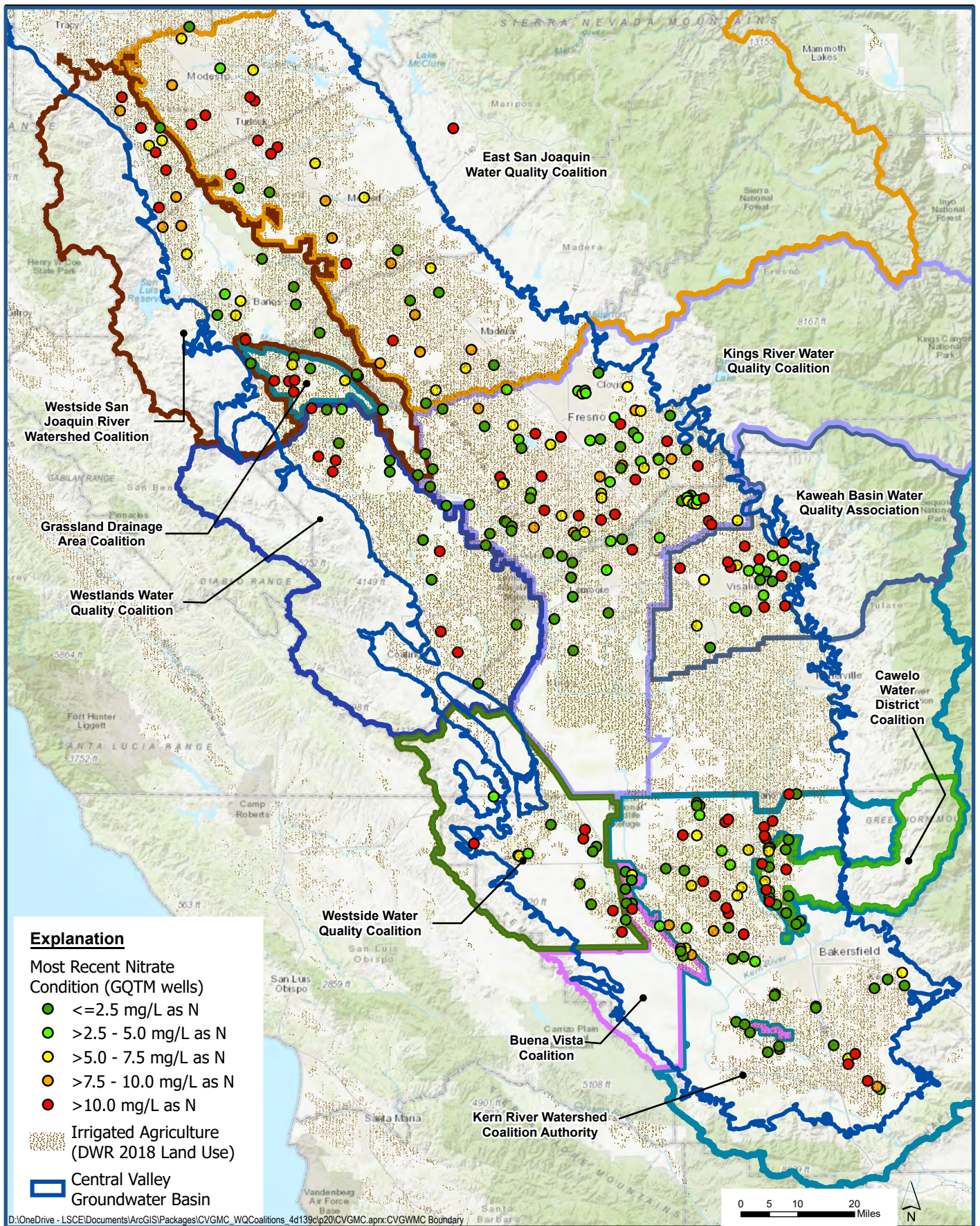
Map of Most Recent Nitrate Conditions In GQTM Wells

Central Valley Groundwater Monitoring Collaborative
Five-Year Assessment Report

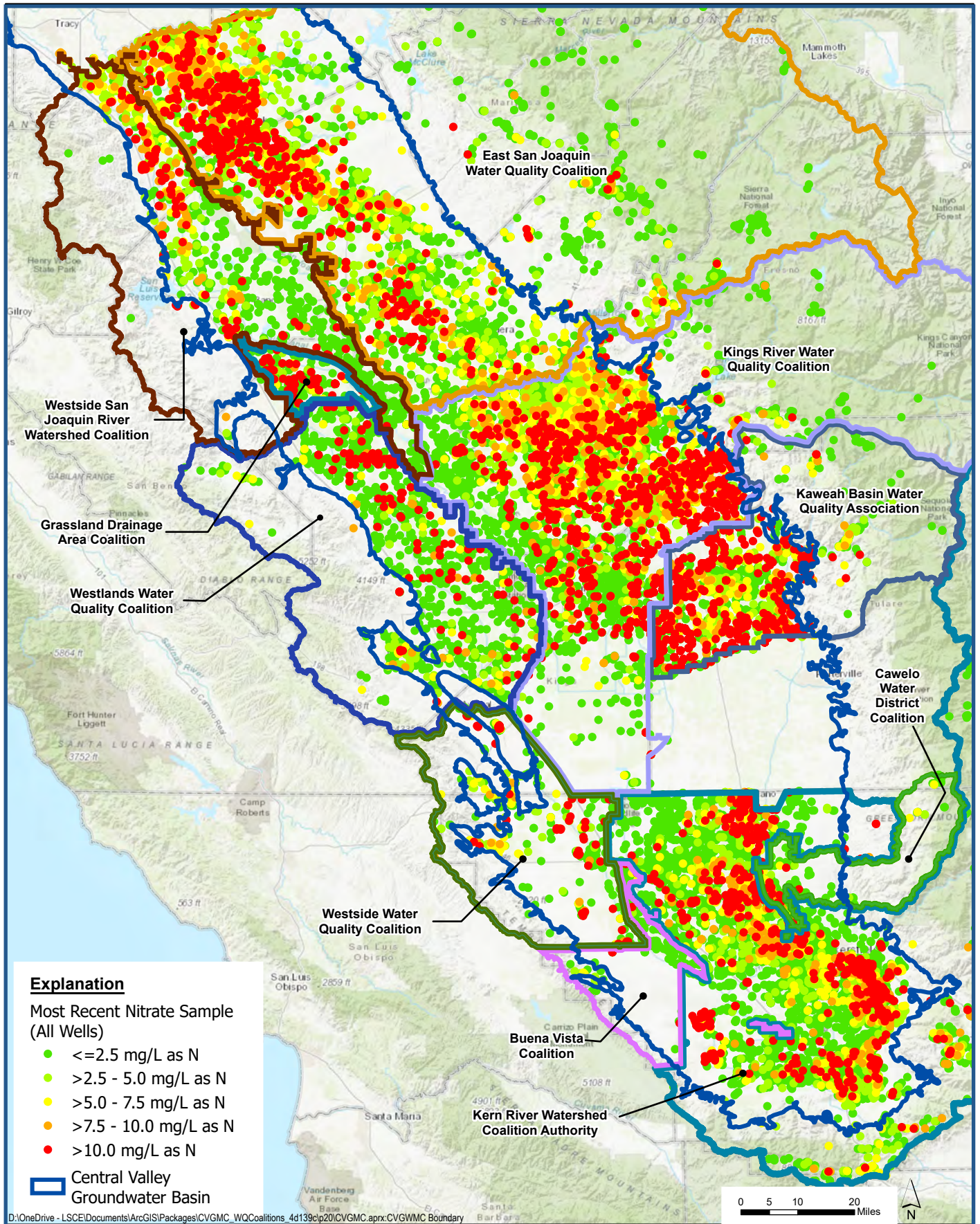
Figure 5-2a



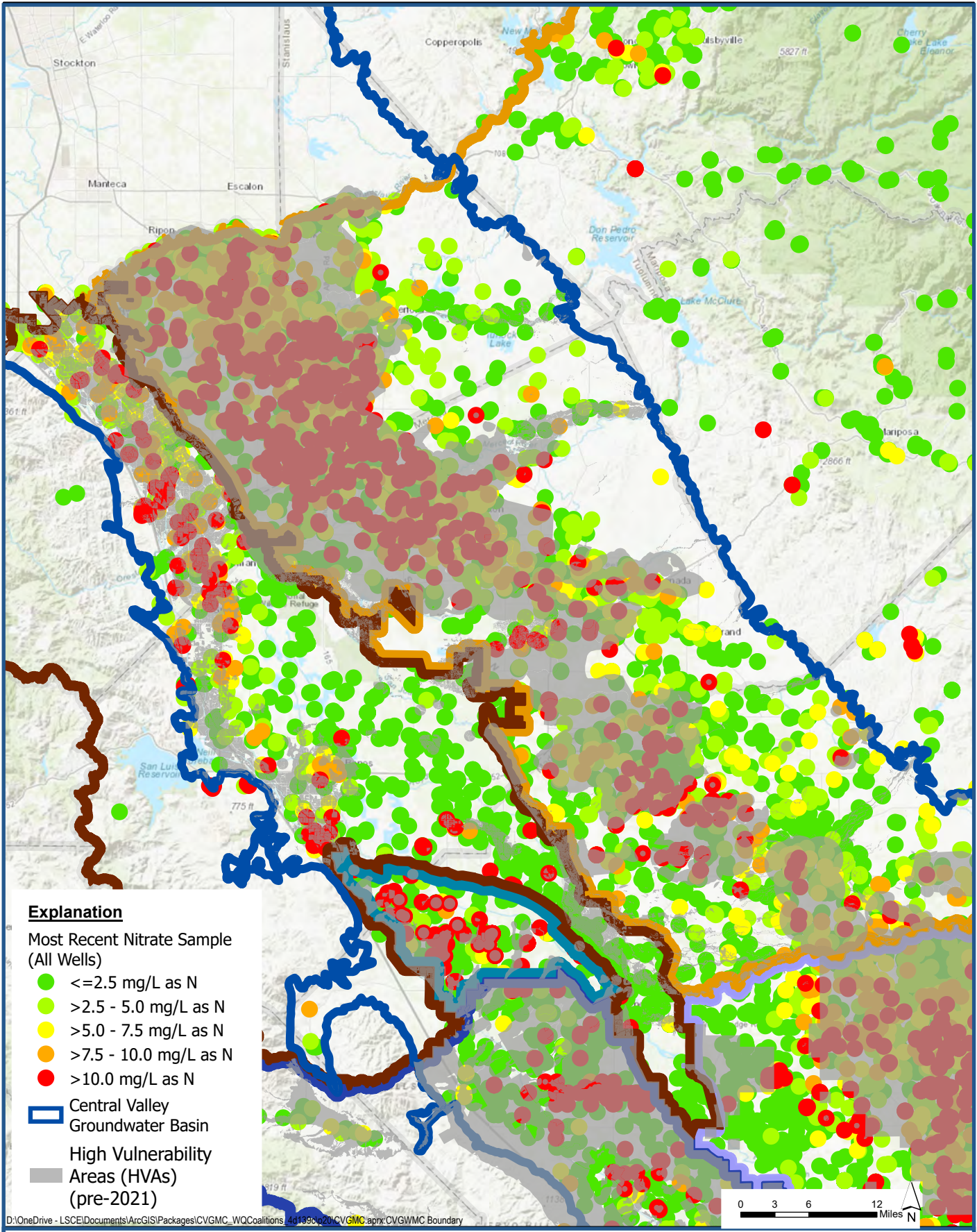
D:\OneDrive - LSCE\Documents\ArcGIS\IPackages\CVGMC_WQCoalitions_4d139c20\CVGMC.aprx:CVGWMC Boundary



D:\OneDrive - LSCED\Documents\ArcGIS\IPackages\CVGMC_WQCoalitions_4d139c0p20\CVGMC.aprx:CVGMC Boundary



D:\OneDrive - LSC\Documents\ArcGIS\IPackages\CVGMC_WQCoalitions_4d139c\p20\CVGMC.aprx:CVGWMC Boundary



Explanation

Most Recent Nitrate Sample
(All Wells)

- ≤2.5 mg/L as N
- >2.5 - 5.0 mg/L as N
- >5.0 - 7.5 mg/L as N
- >7.5 - 10.0 mg/L as N
- >10.0 mg/L as N

- ▭ Central Valley Groundwater Basin
- ▭ High Vulnerability Areas (HVAs) (pre-2021)



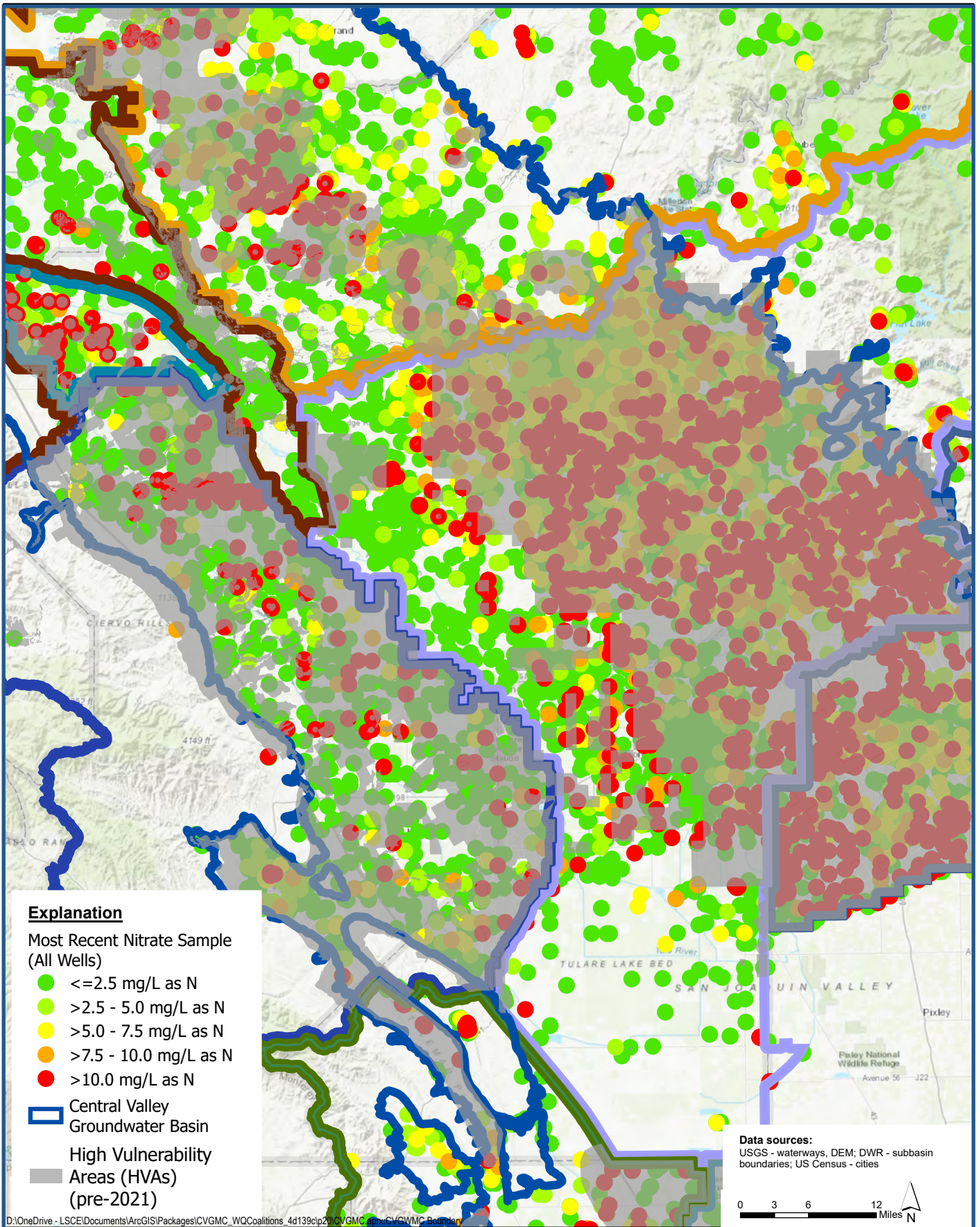
D:\OneDrive - LSCE\Documents\ArcGIS\IPackages\CVGMC_WQCoalitions_4d1930e20\CVGMC.aprx\CVGWM Boundary

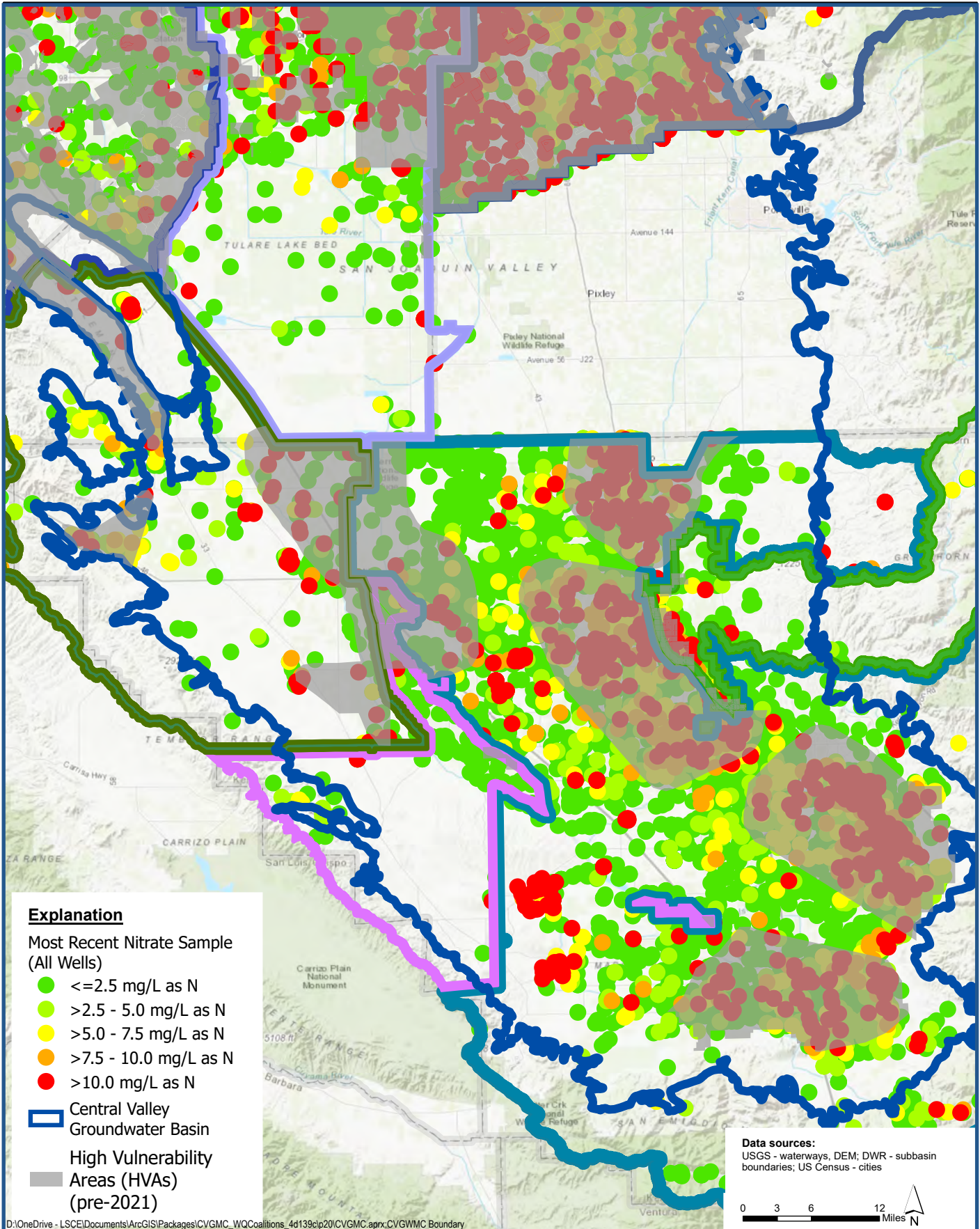


Map of Most Recent Nitrate Conditions in All Wells with Available Data with Existing HVAs – North Portion

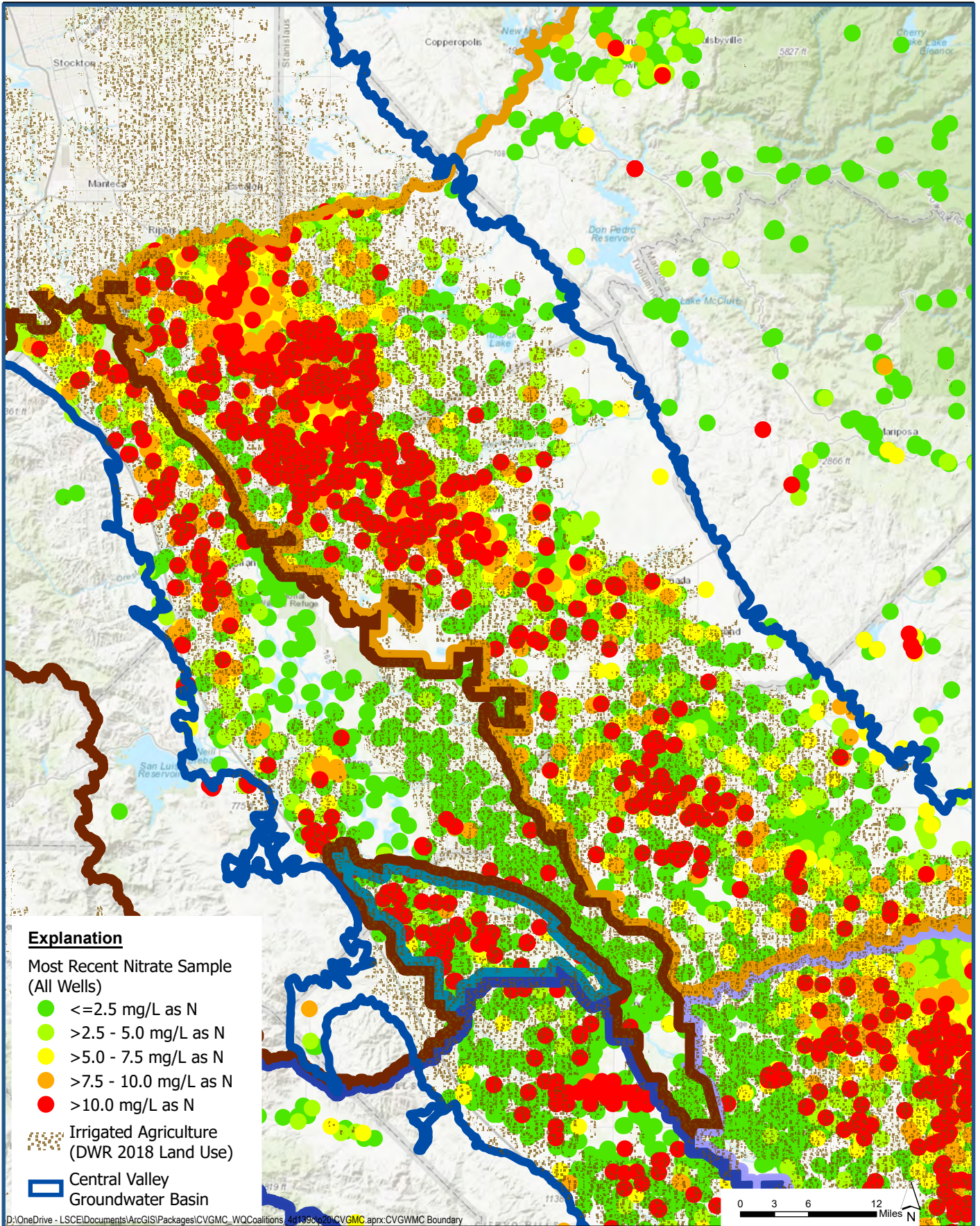
Figure 5-3a

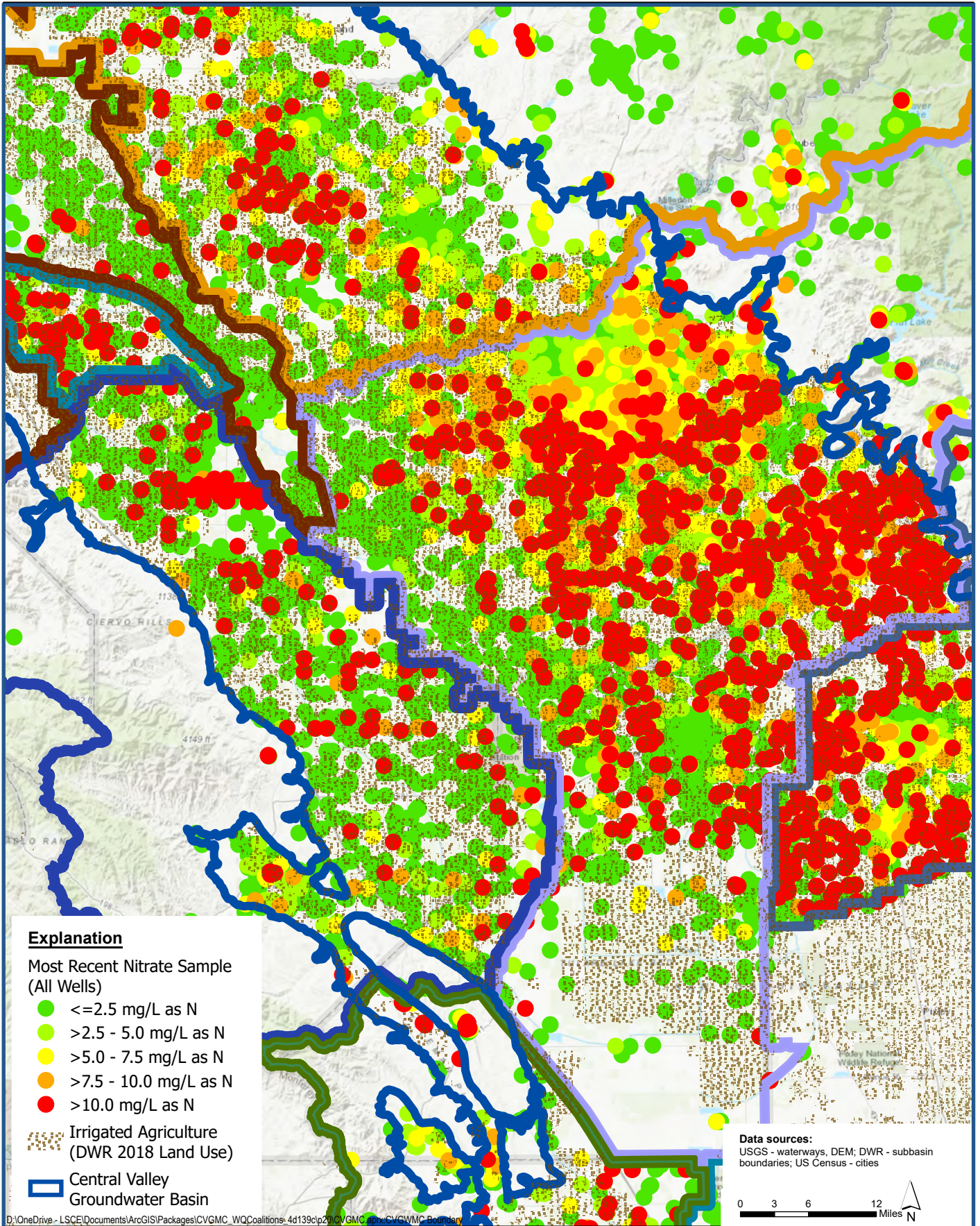
Central Valley Groundwater Monitoring Collaborative
Five-Year Assessment Report

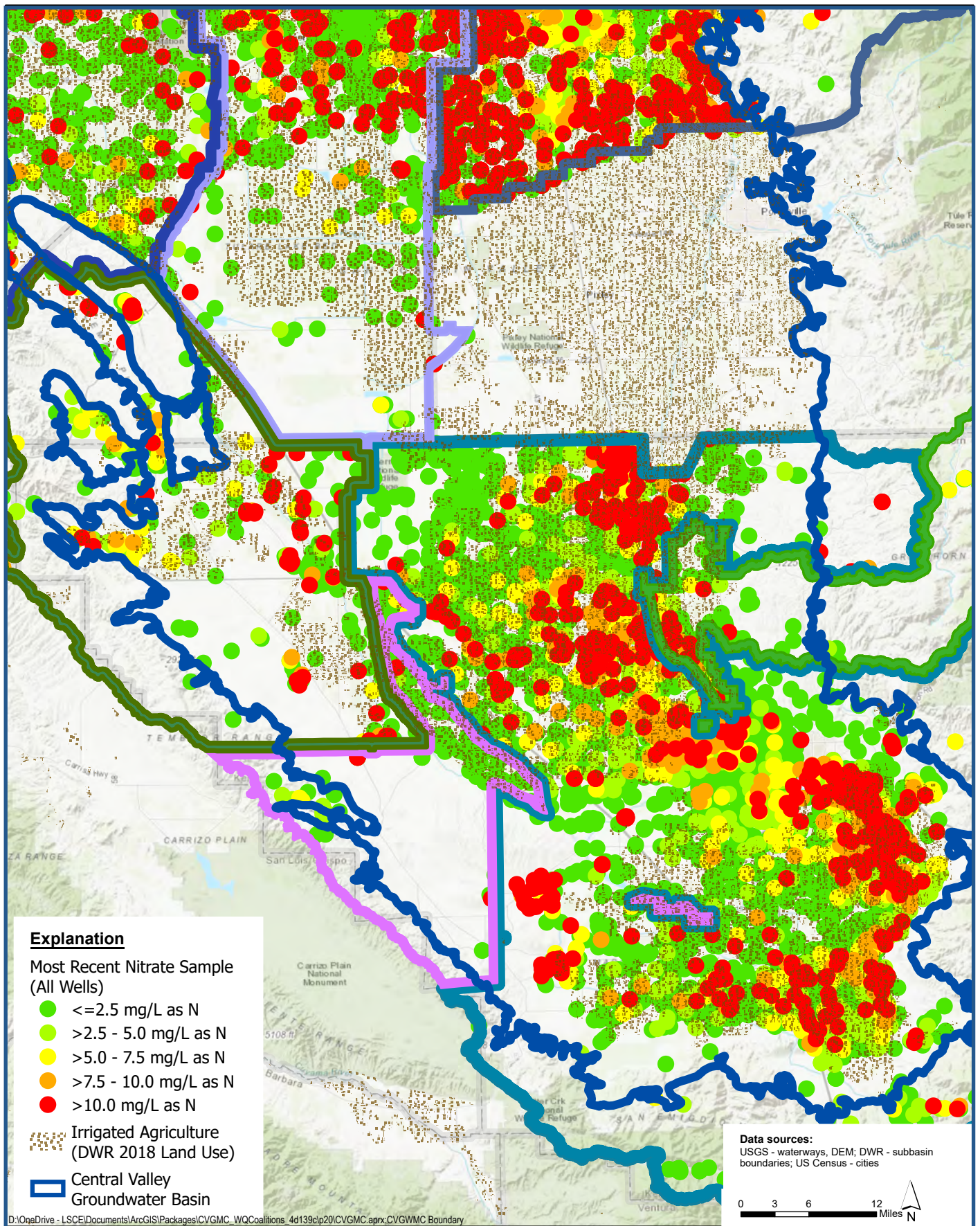


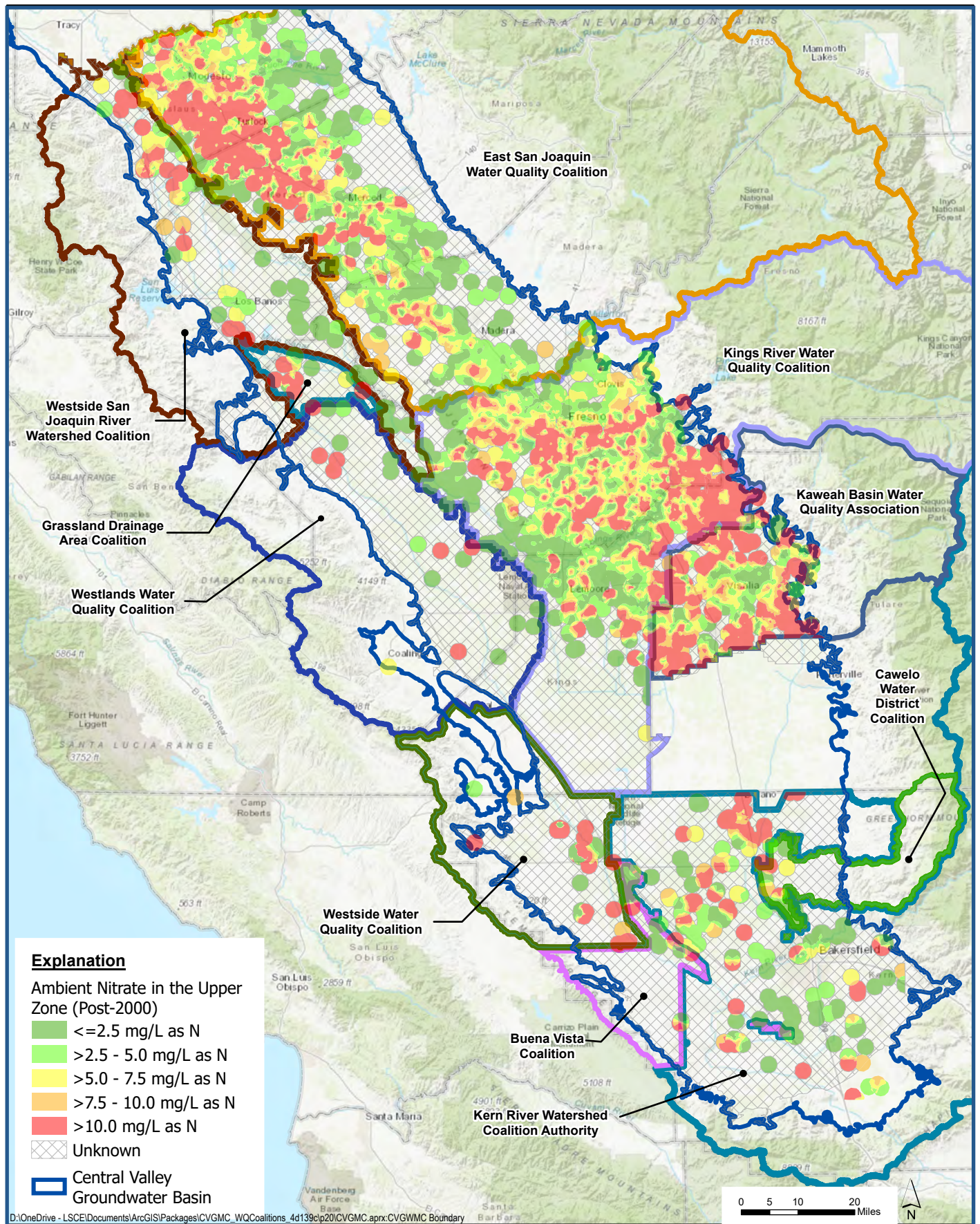


D:\OneDrive - LSCED\Documents\ArcGIS\IPackages\CVGMC_WQCoalitions_4d139cp20\CVGMC.aprx\CVGWM Boundary

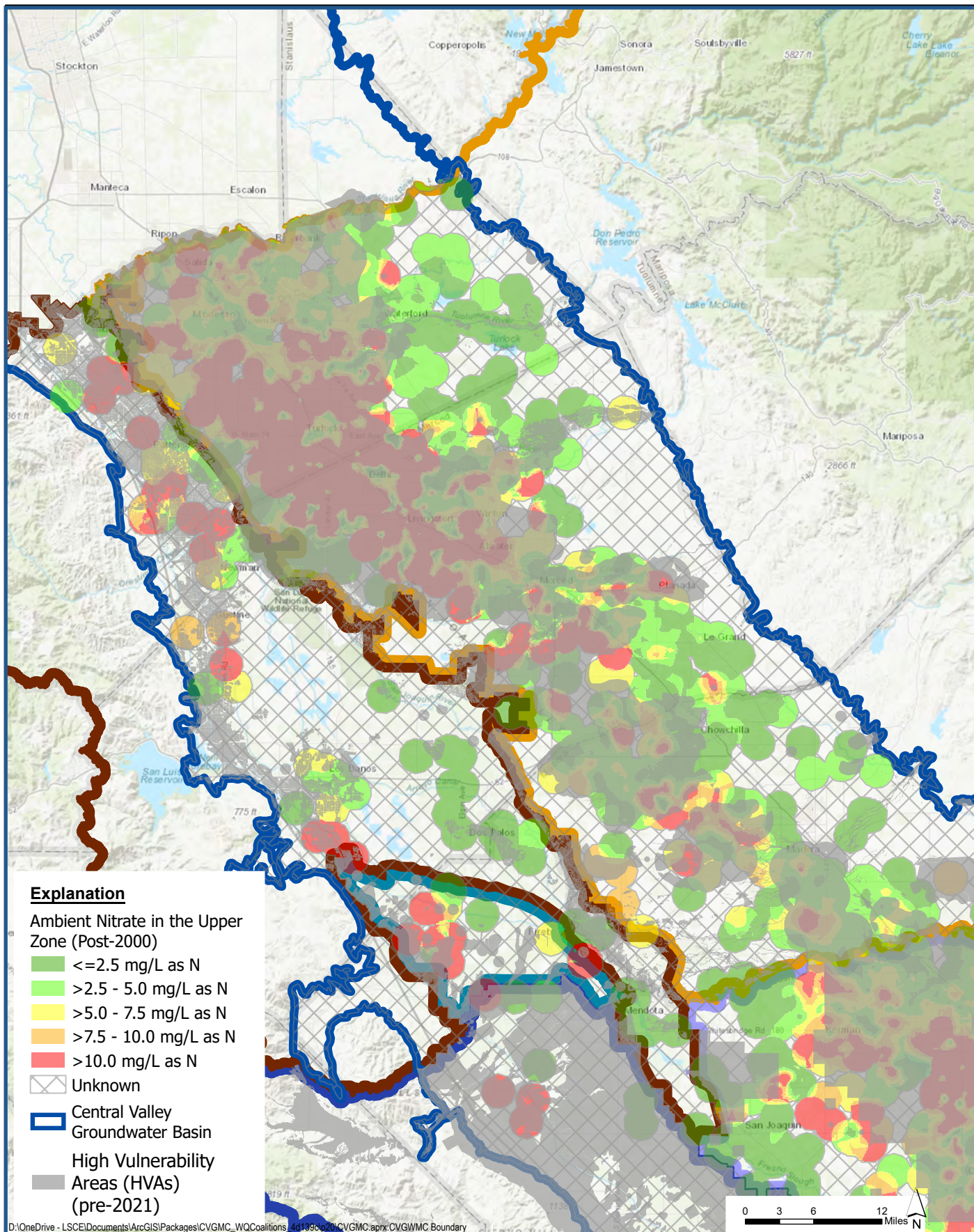


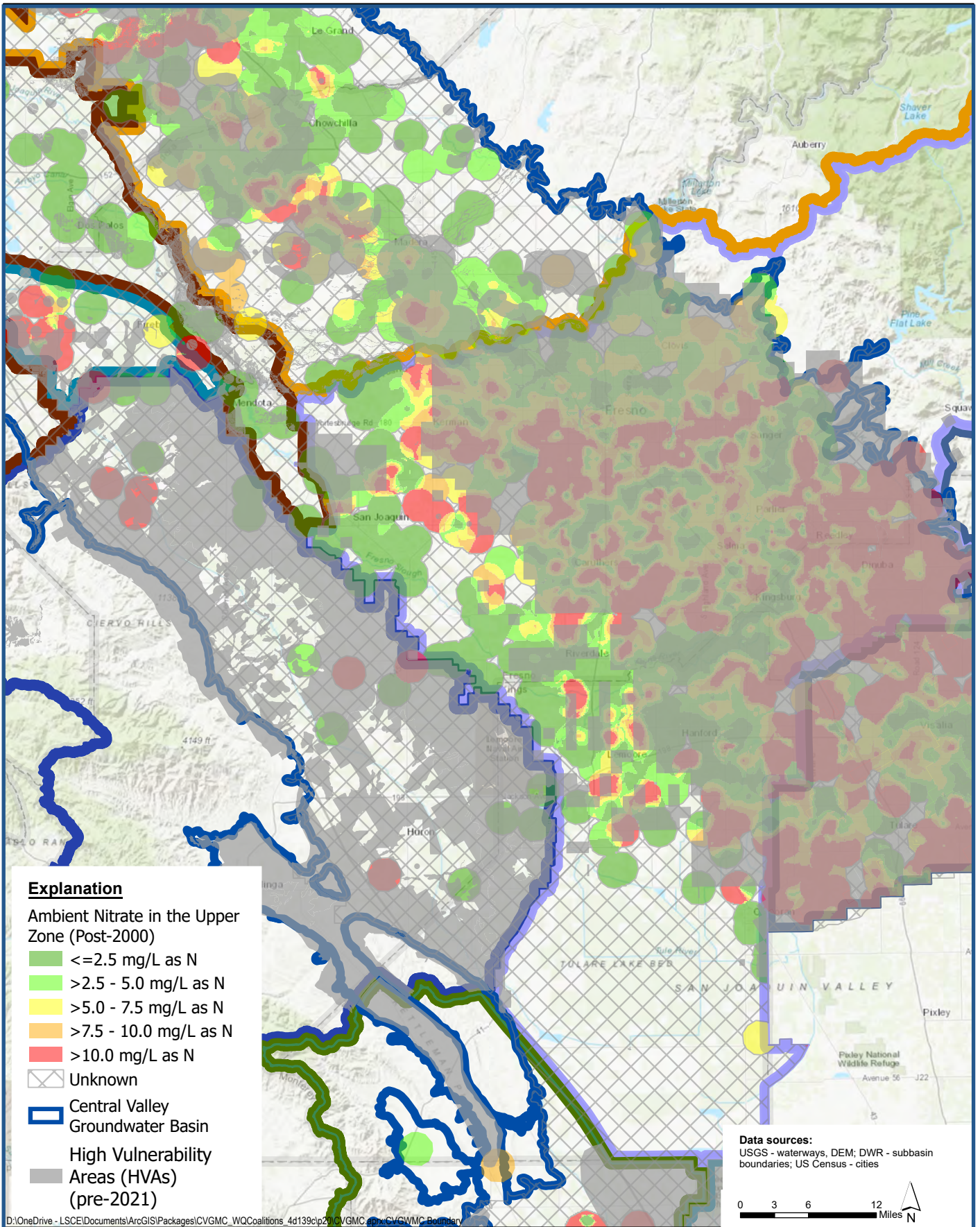


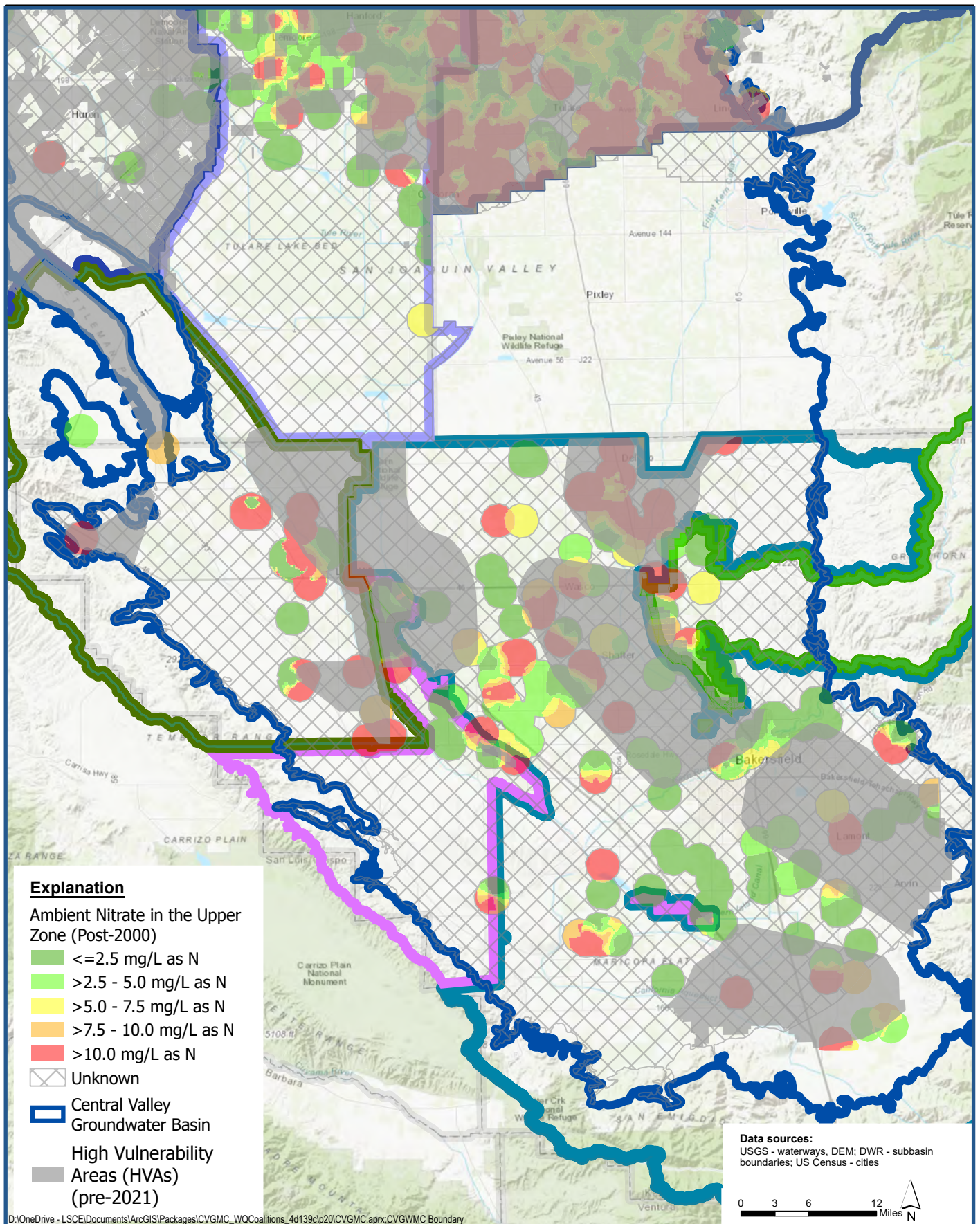


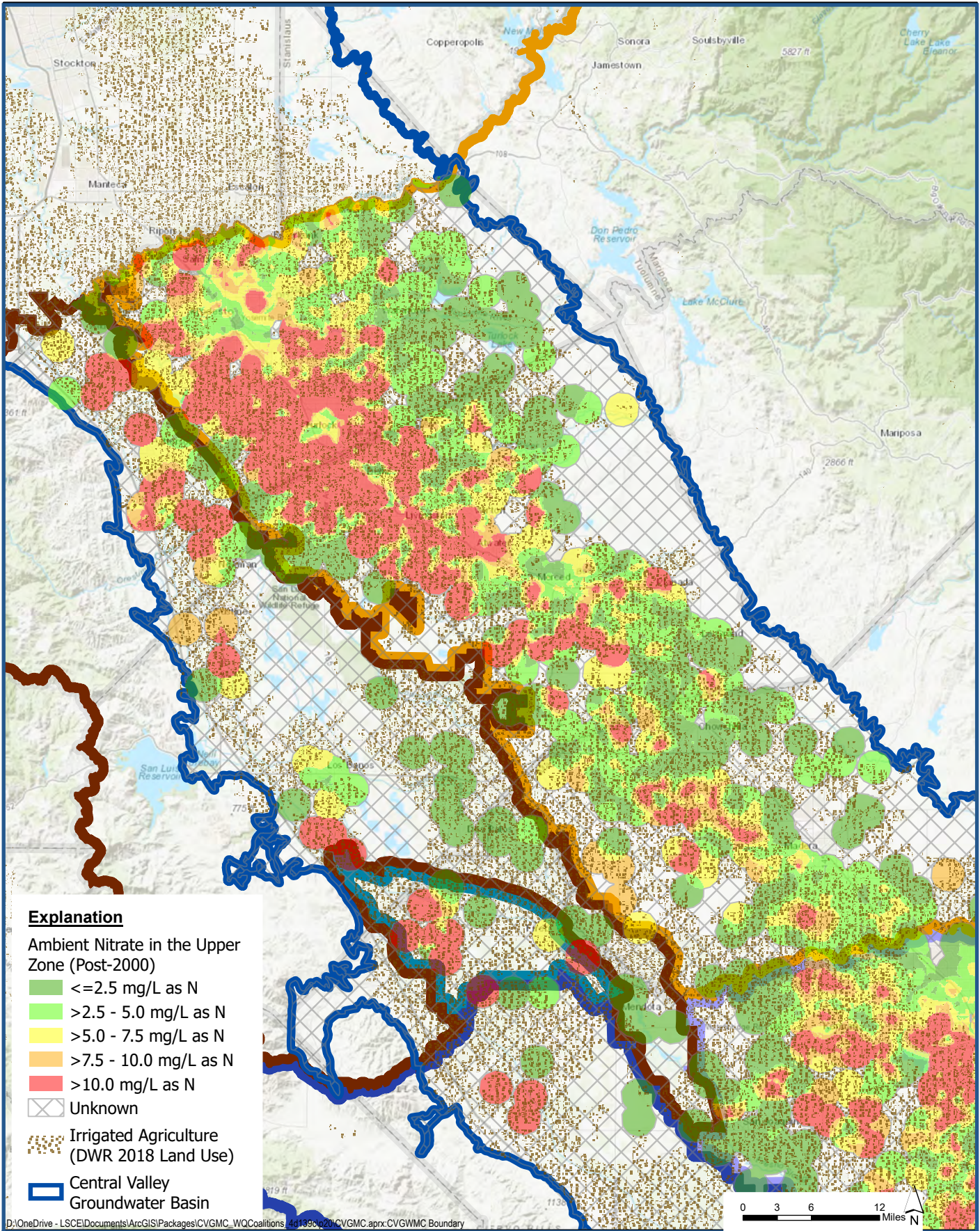


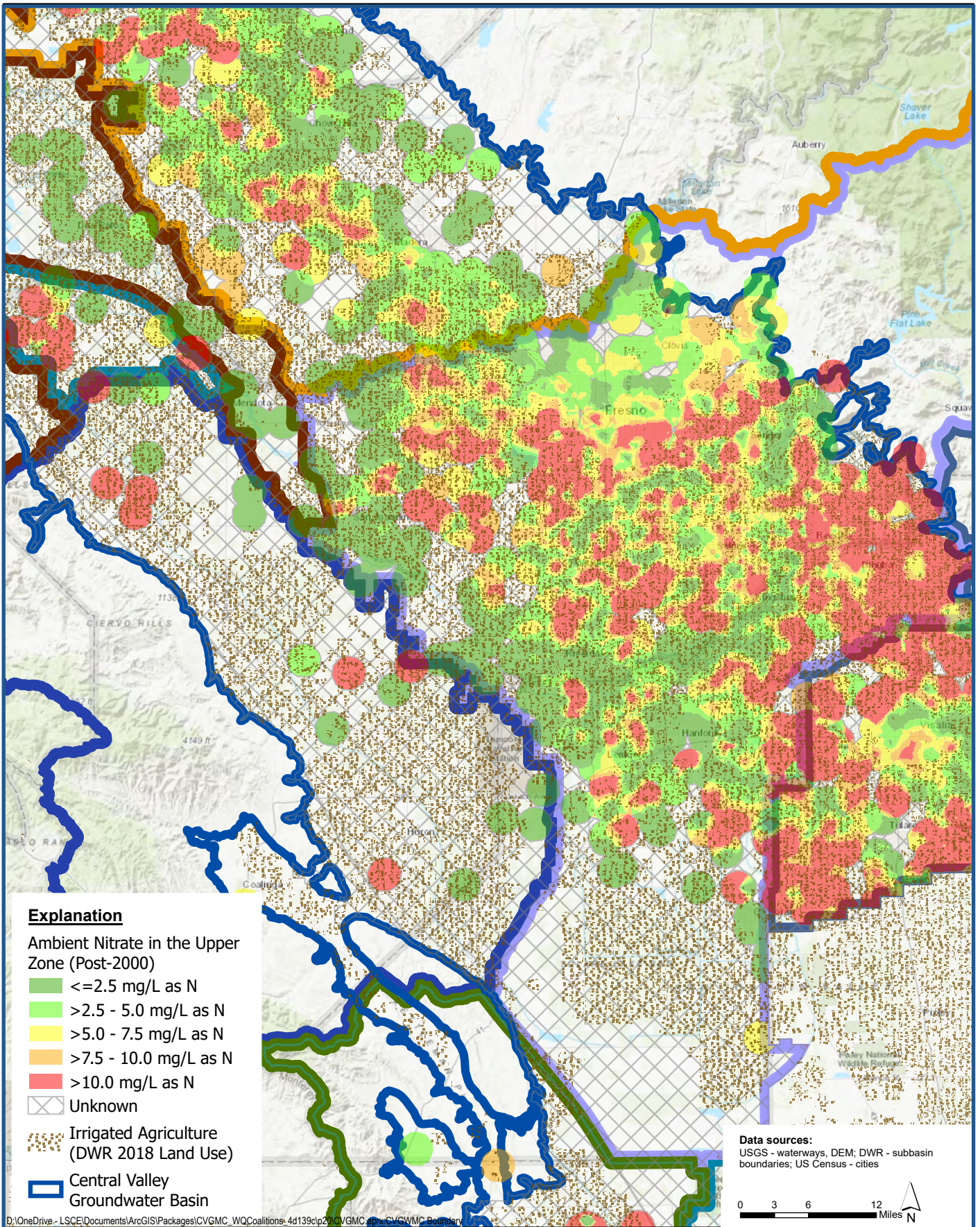
D:\OneDrive - LSCE\Documents\ArcGIS\IPackages\CVGMC_WQCoalitions_4d139c\p20\CVGMC.aprx:CVGWMC Boundary

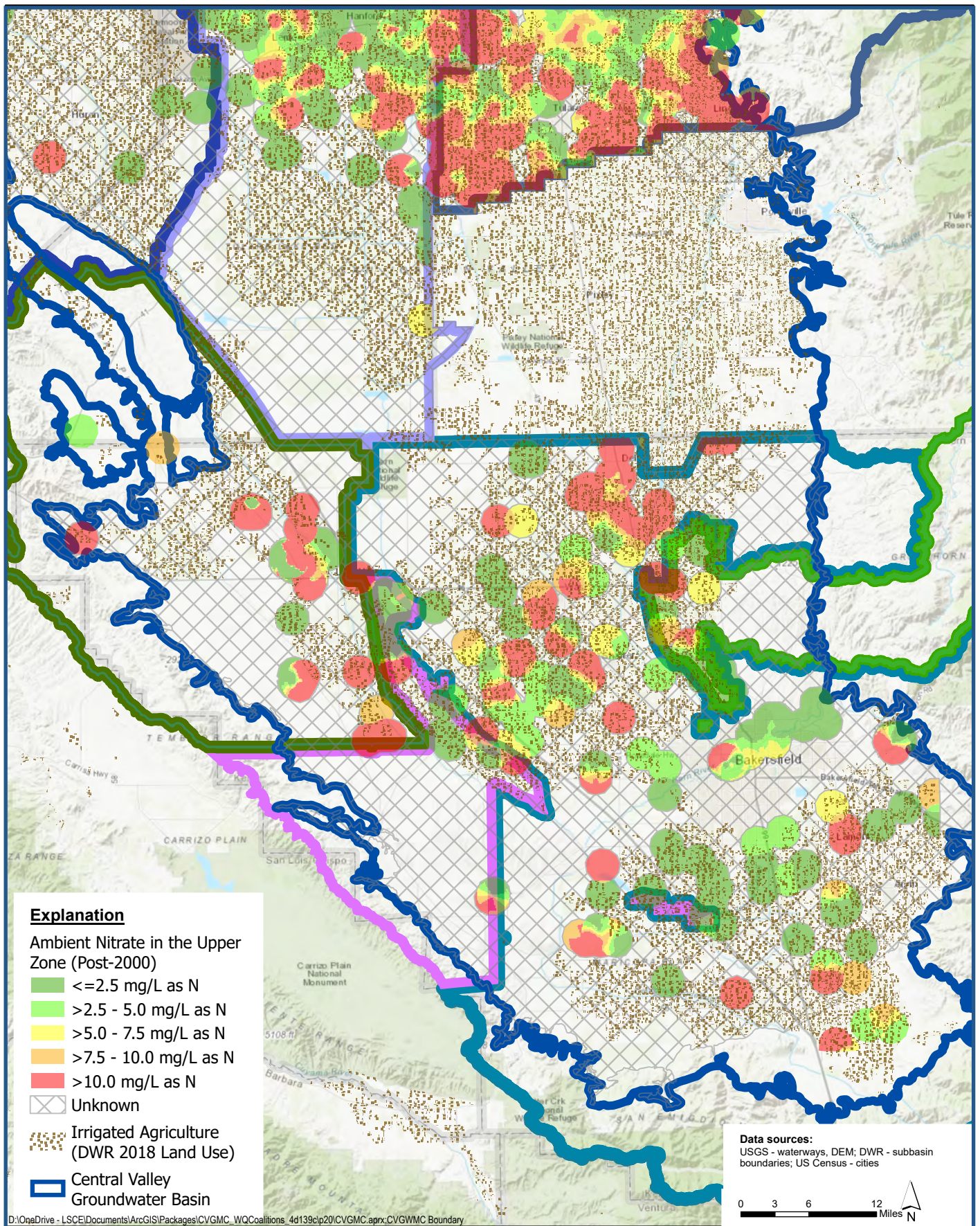


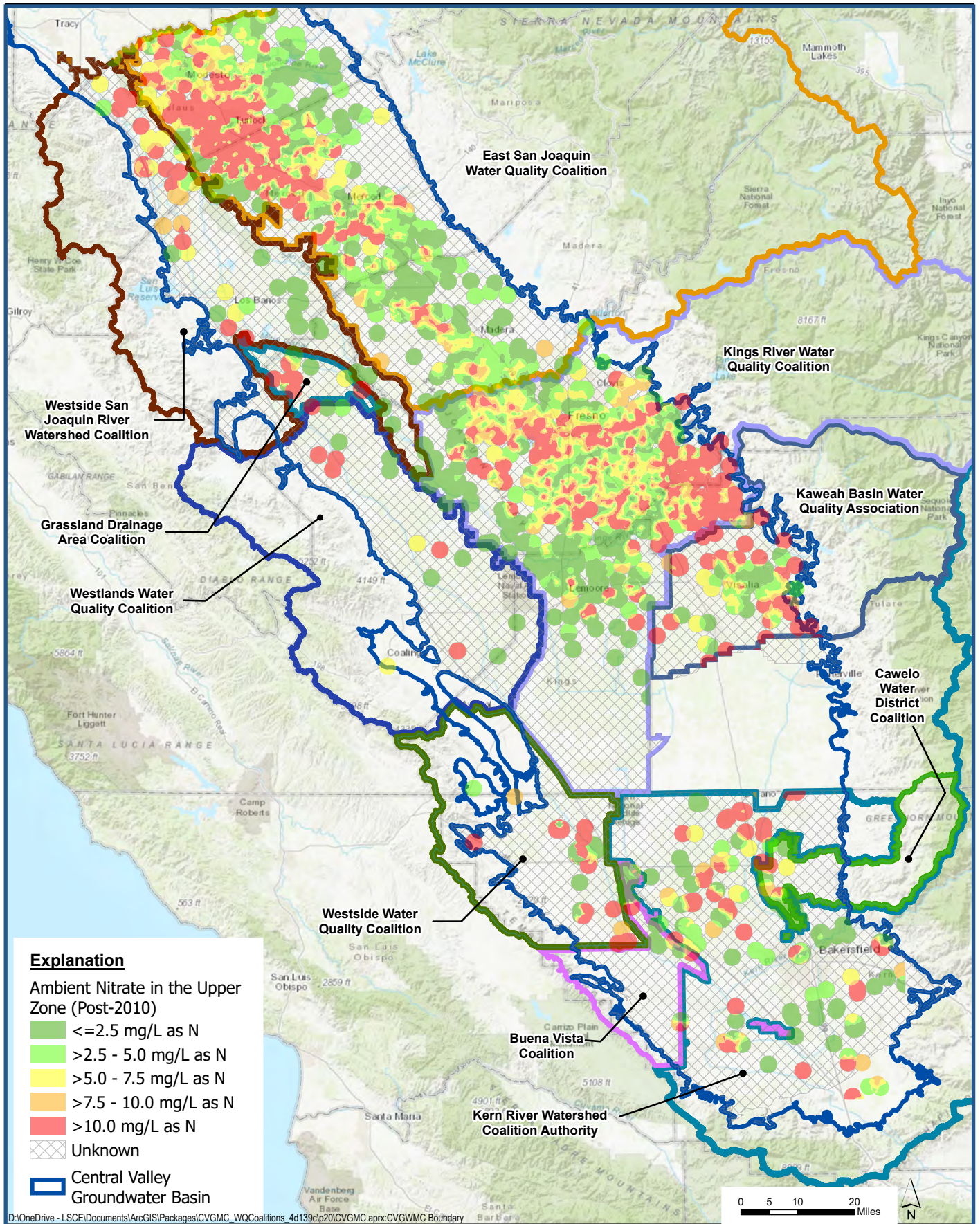




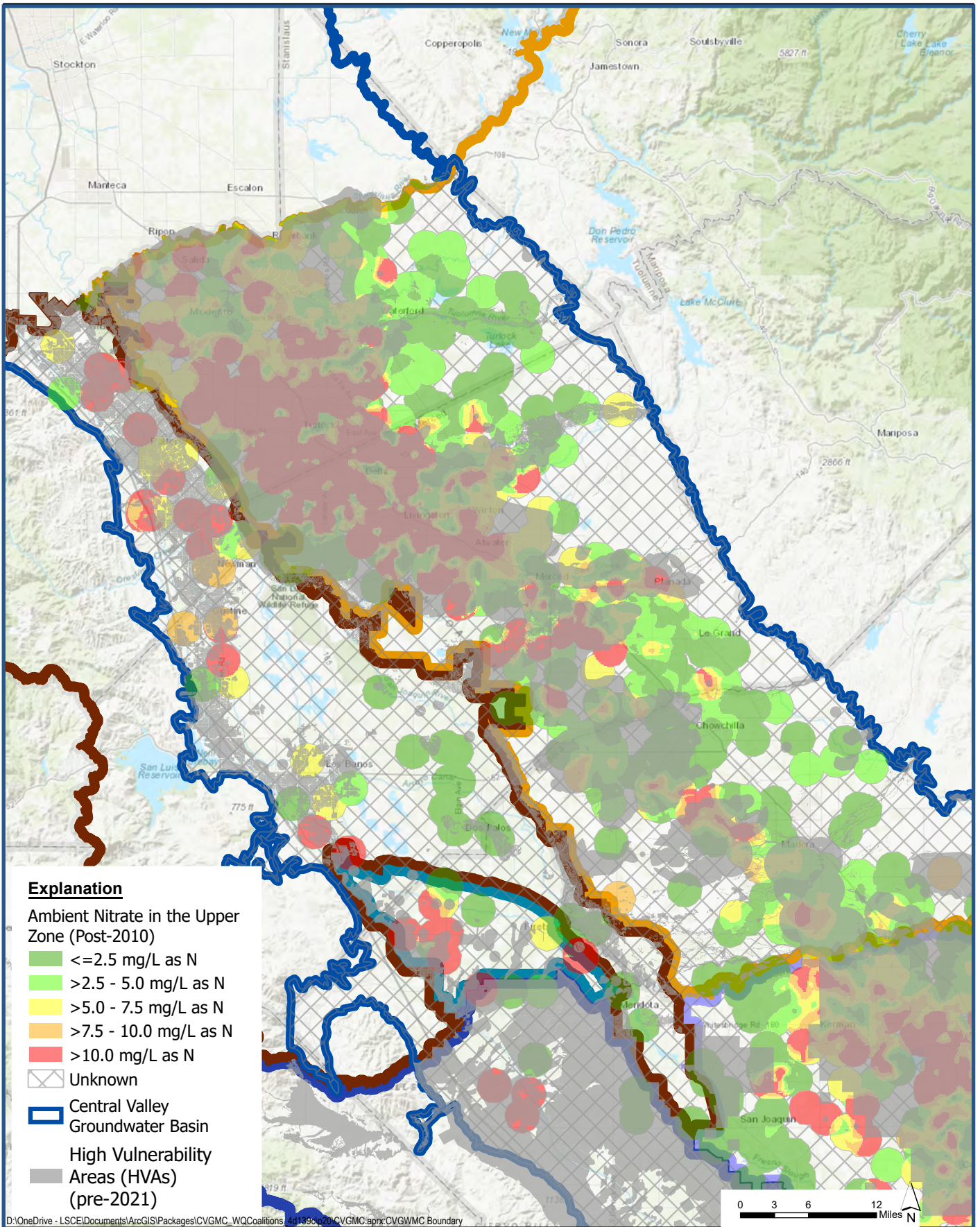


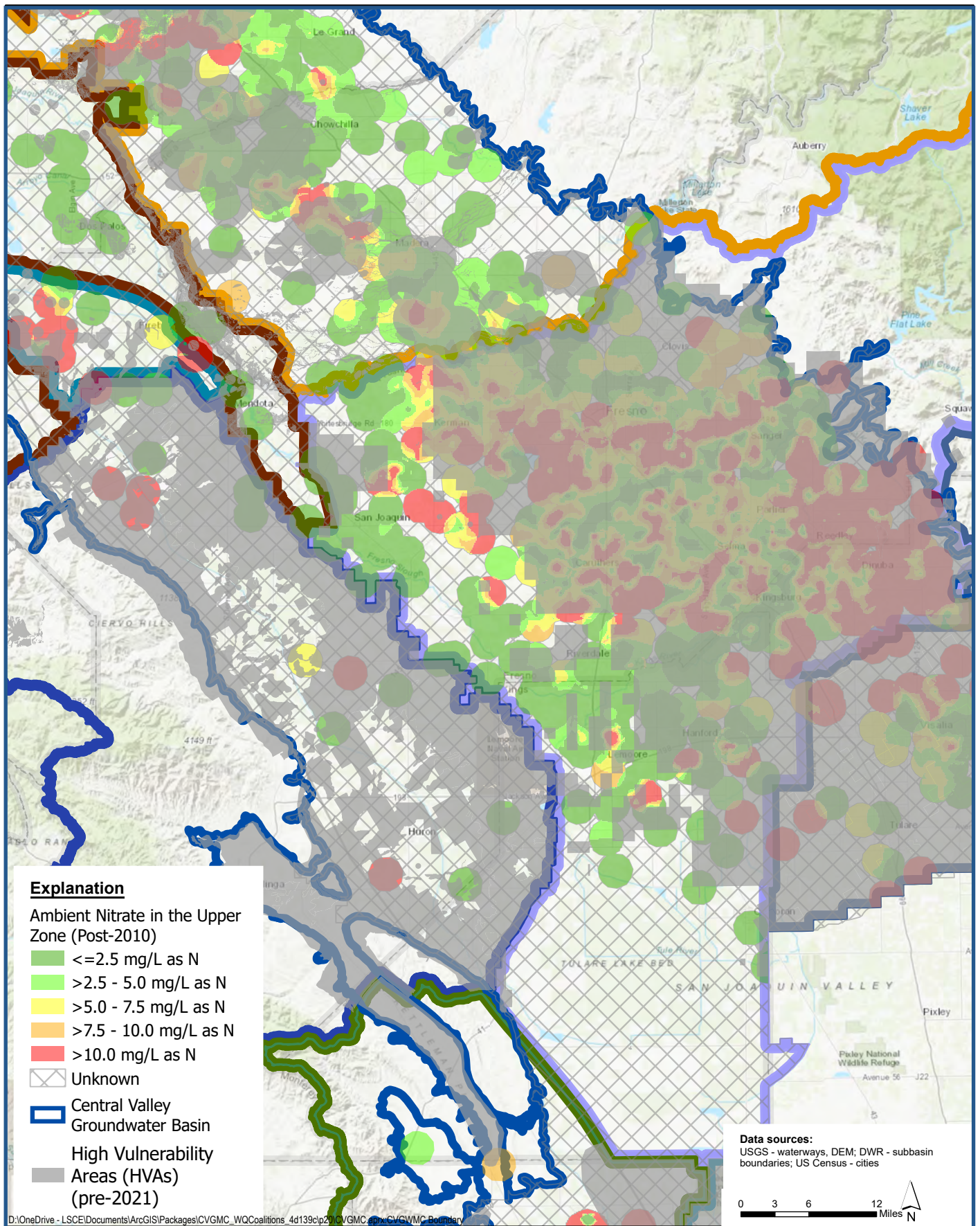


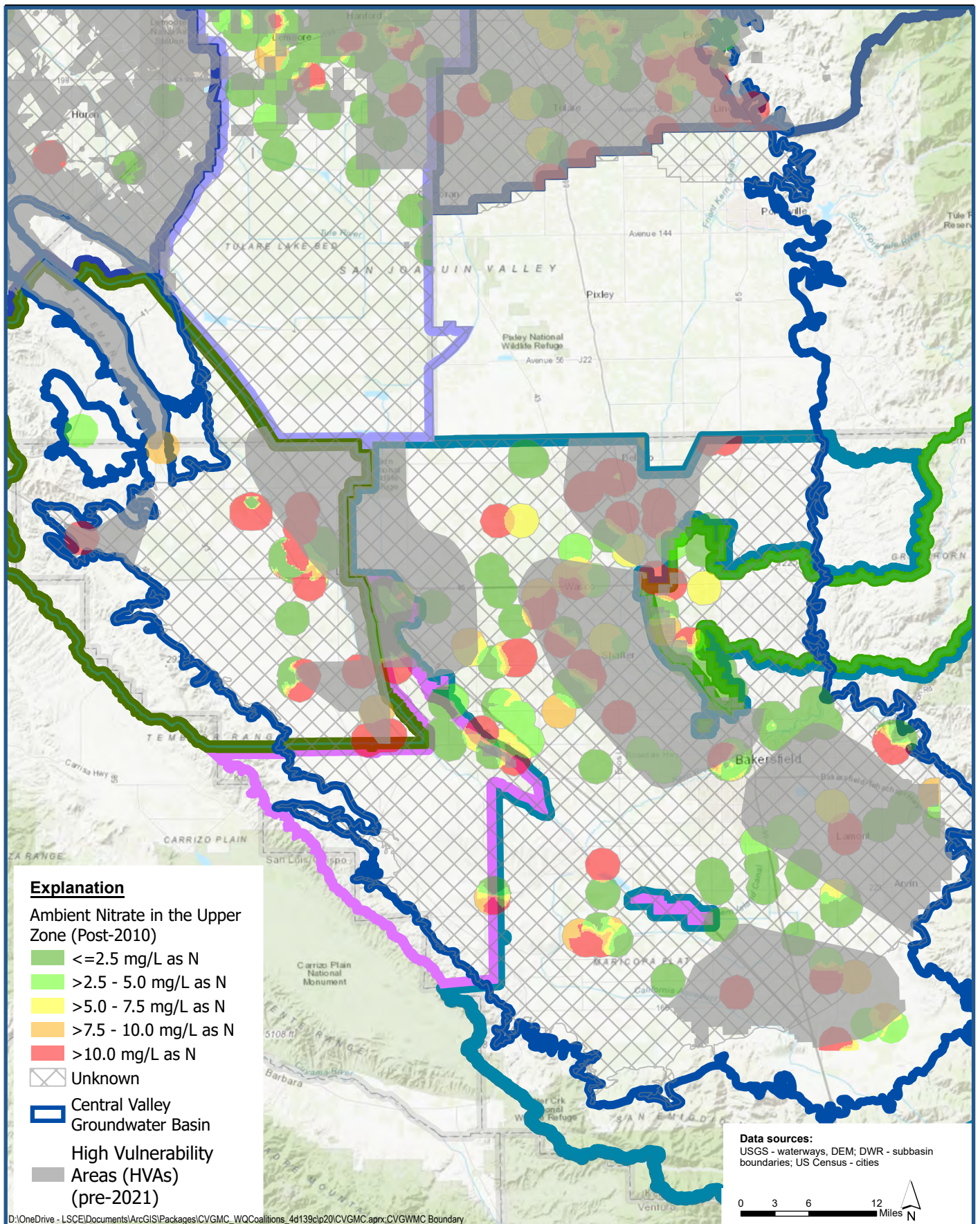


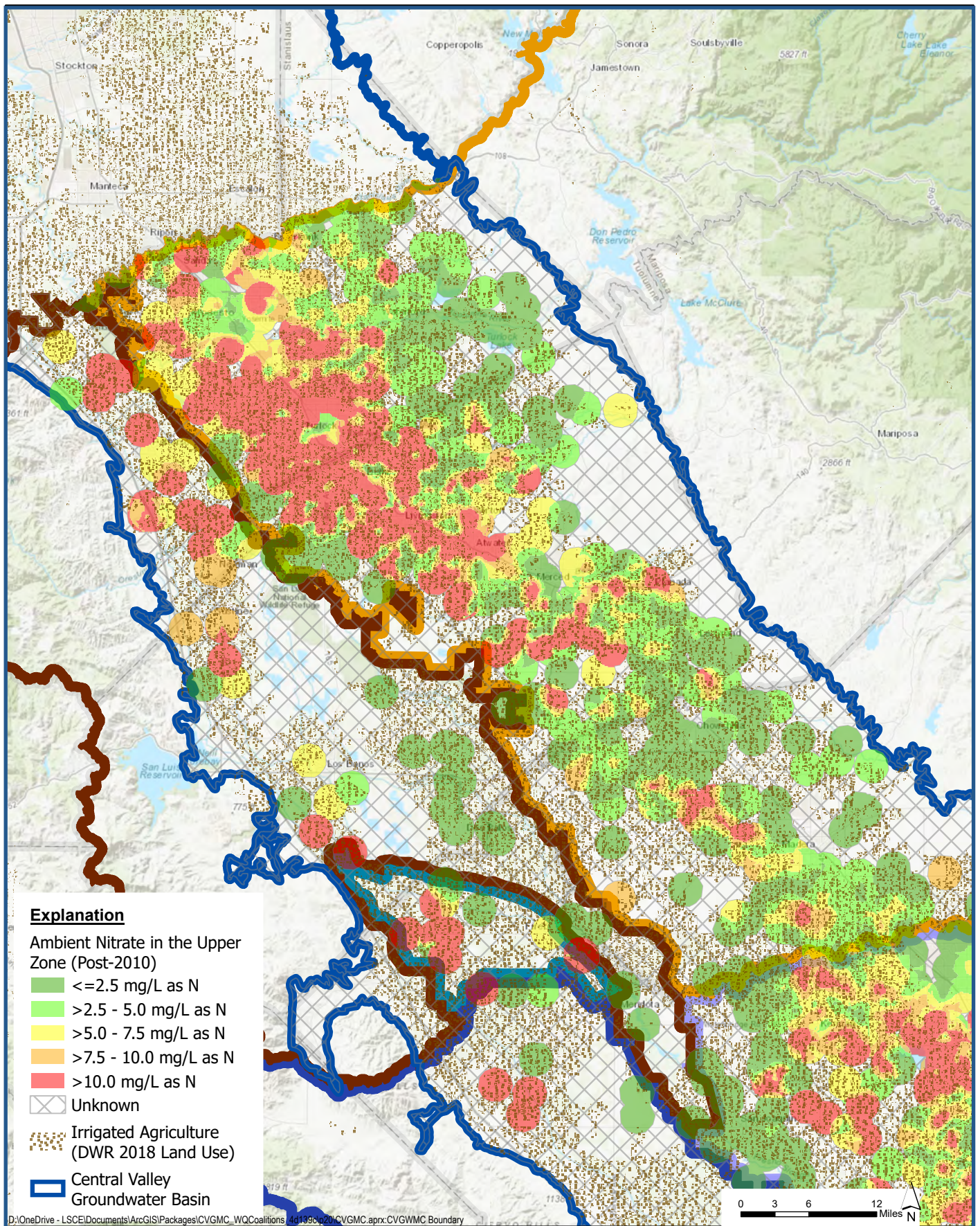


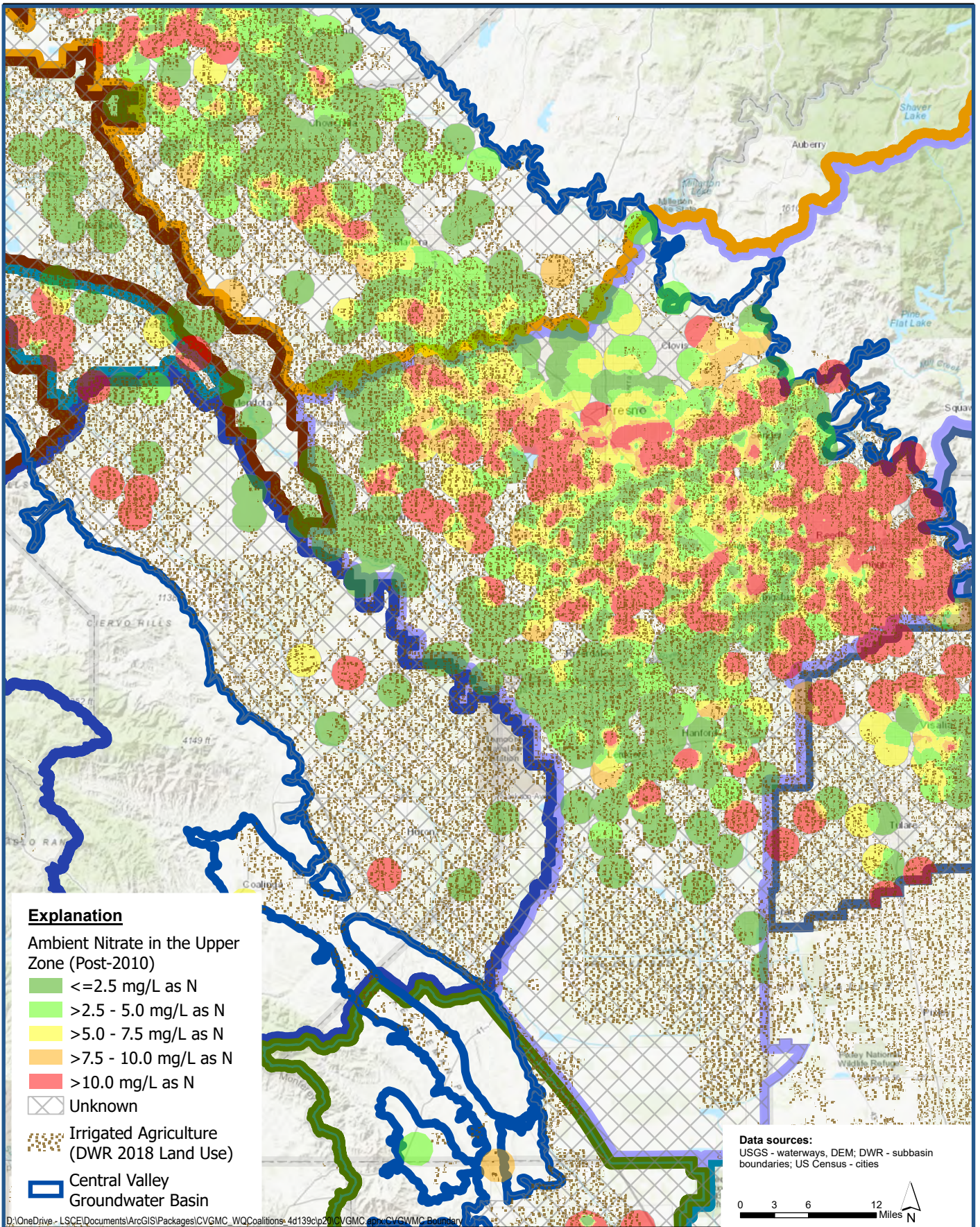
D:\OneDrive - LSCE\Documents\ArcGIS\IPackages\CVGMC_WQCoalitions_4d139c\p20\CVGMC.aprx:CVGMC Boundary

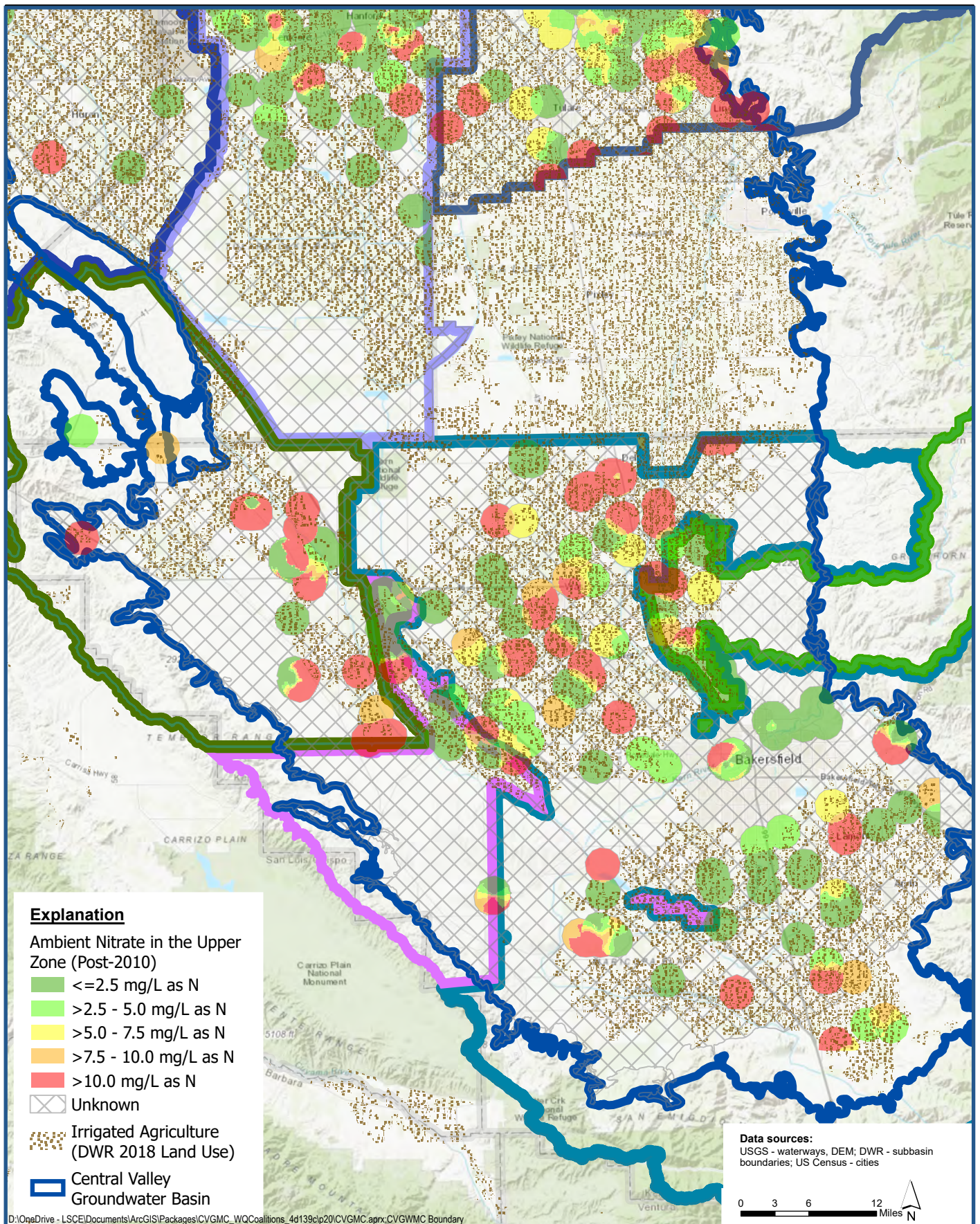


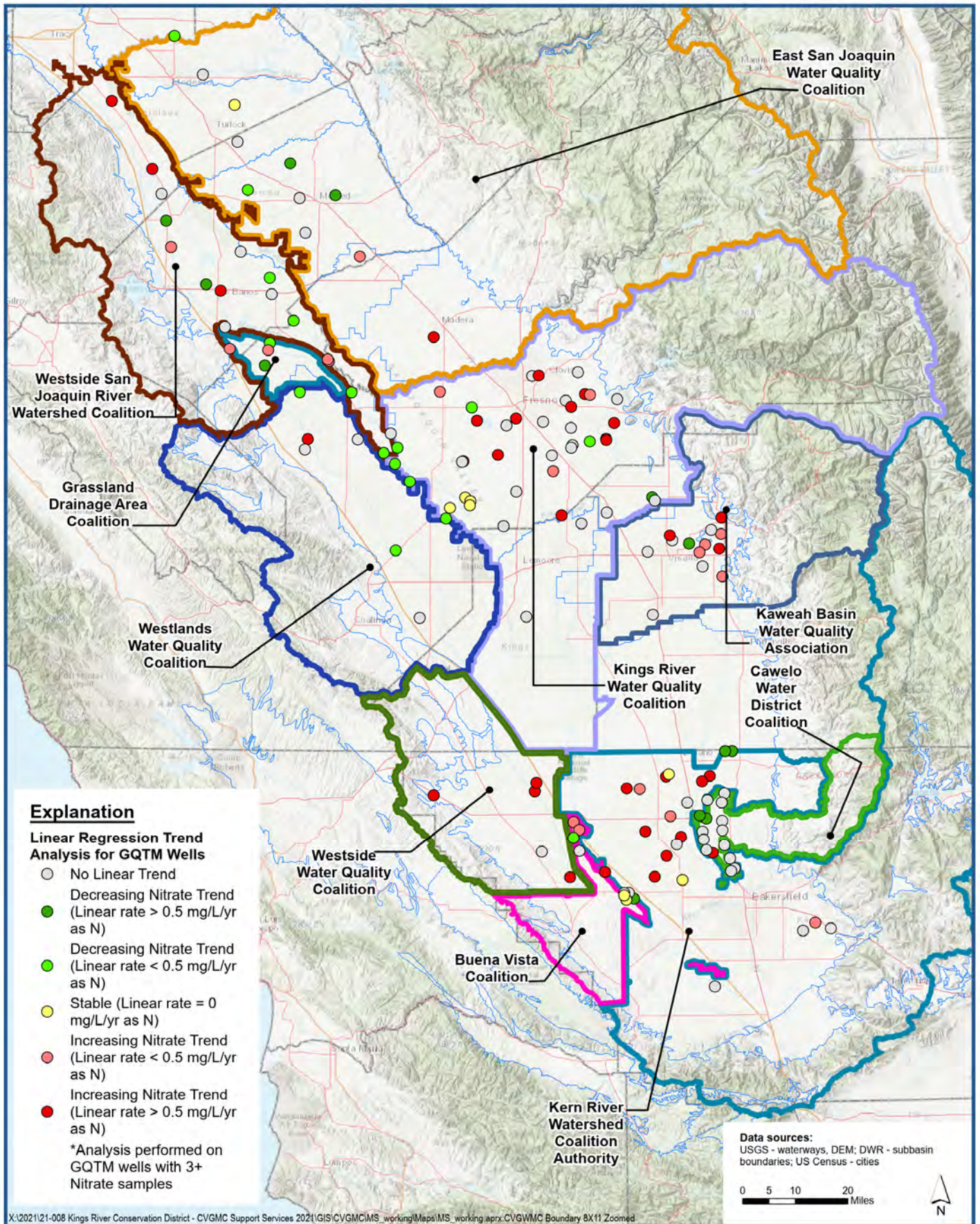


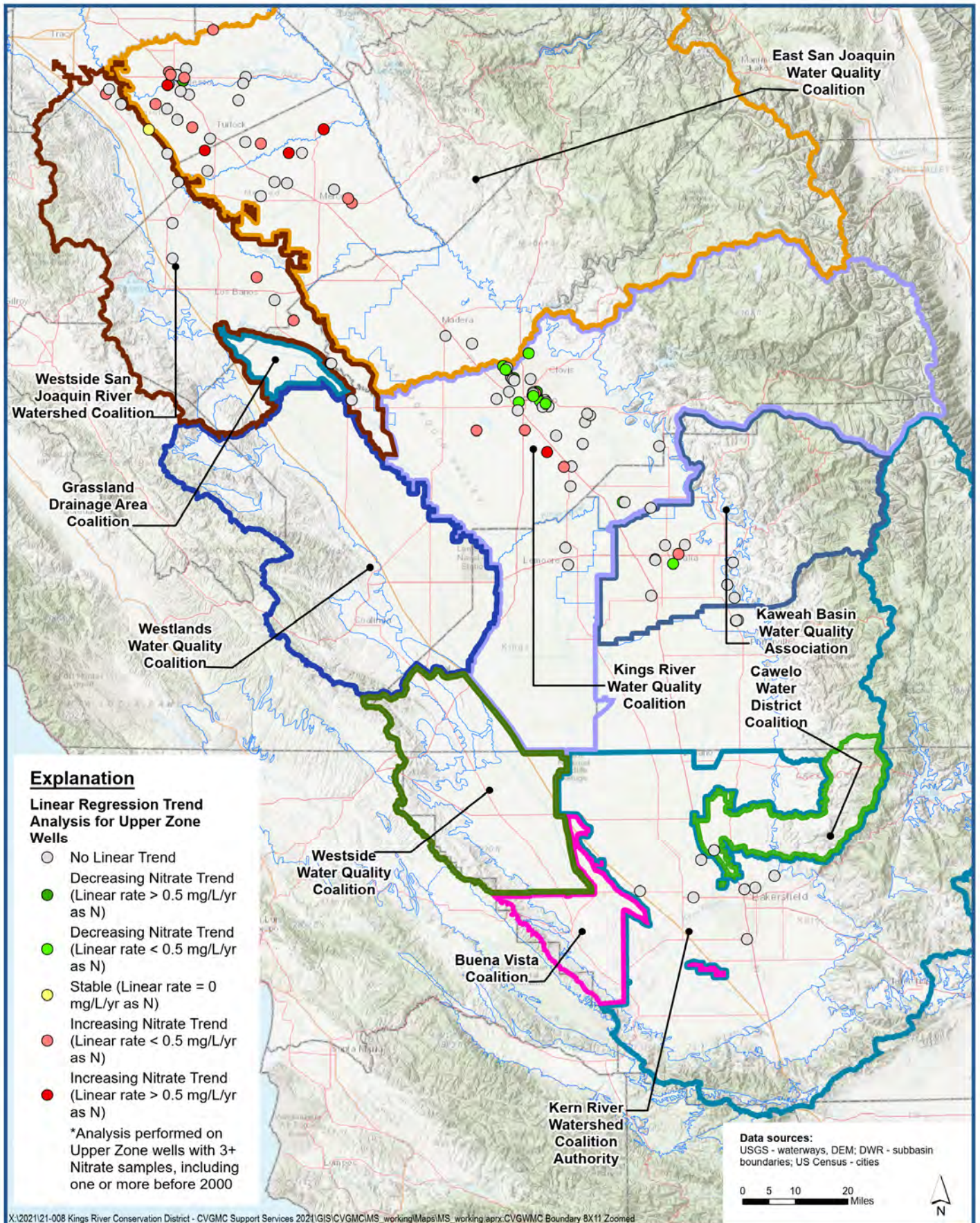


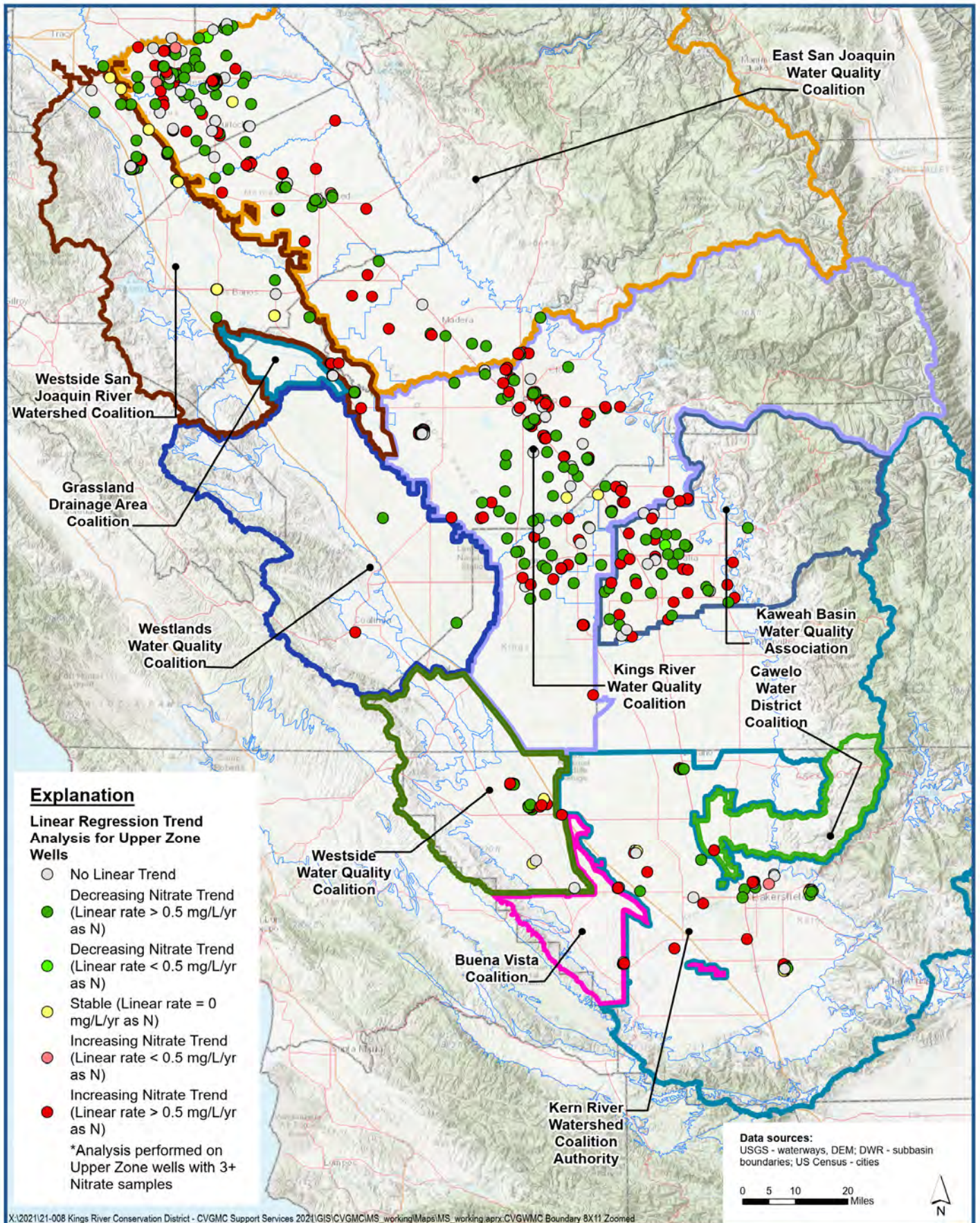


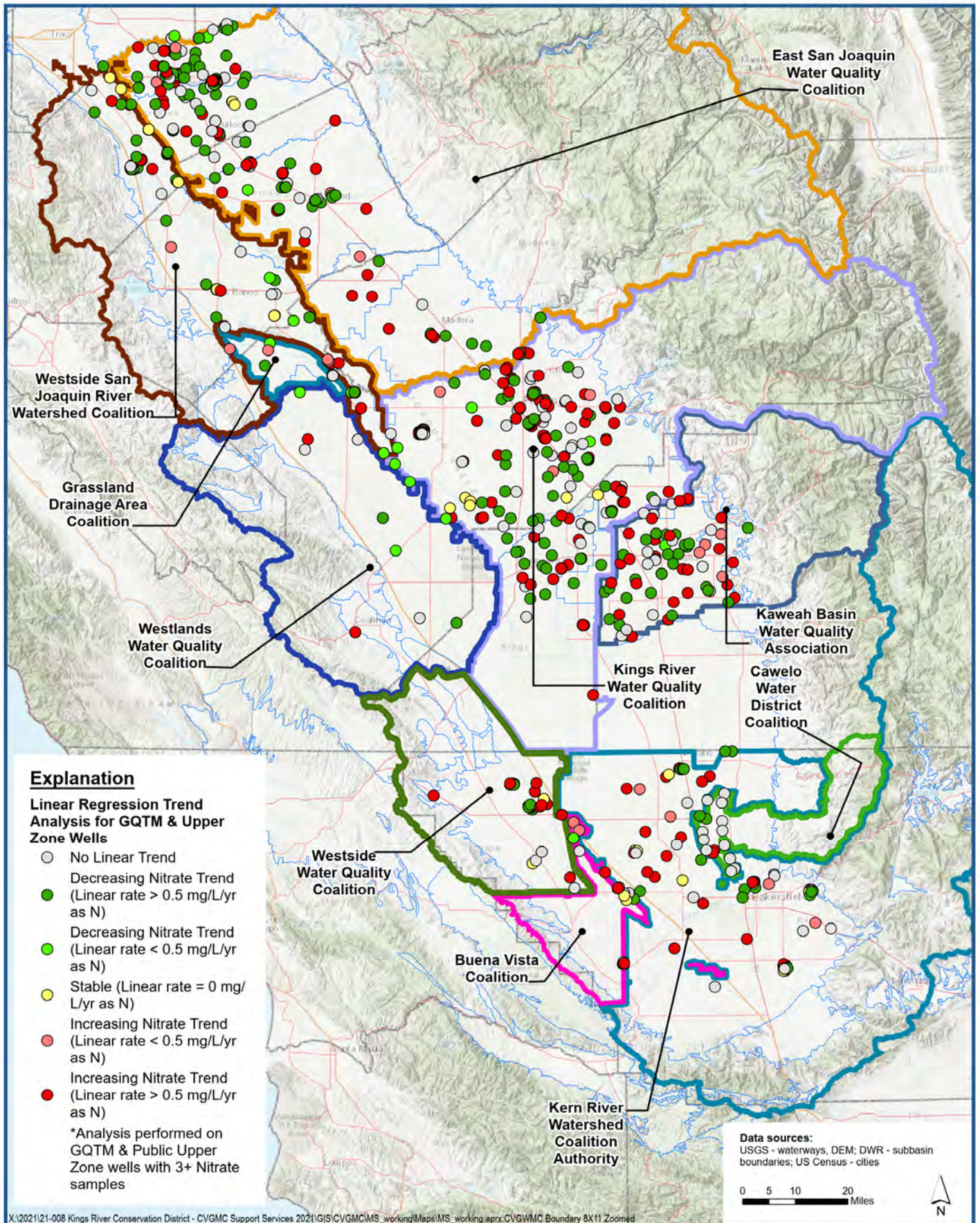


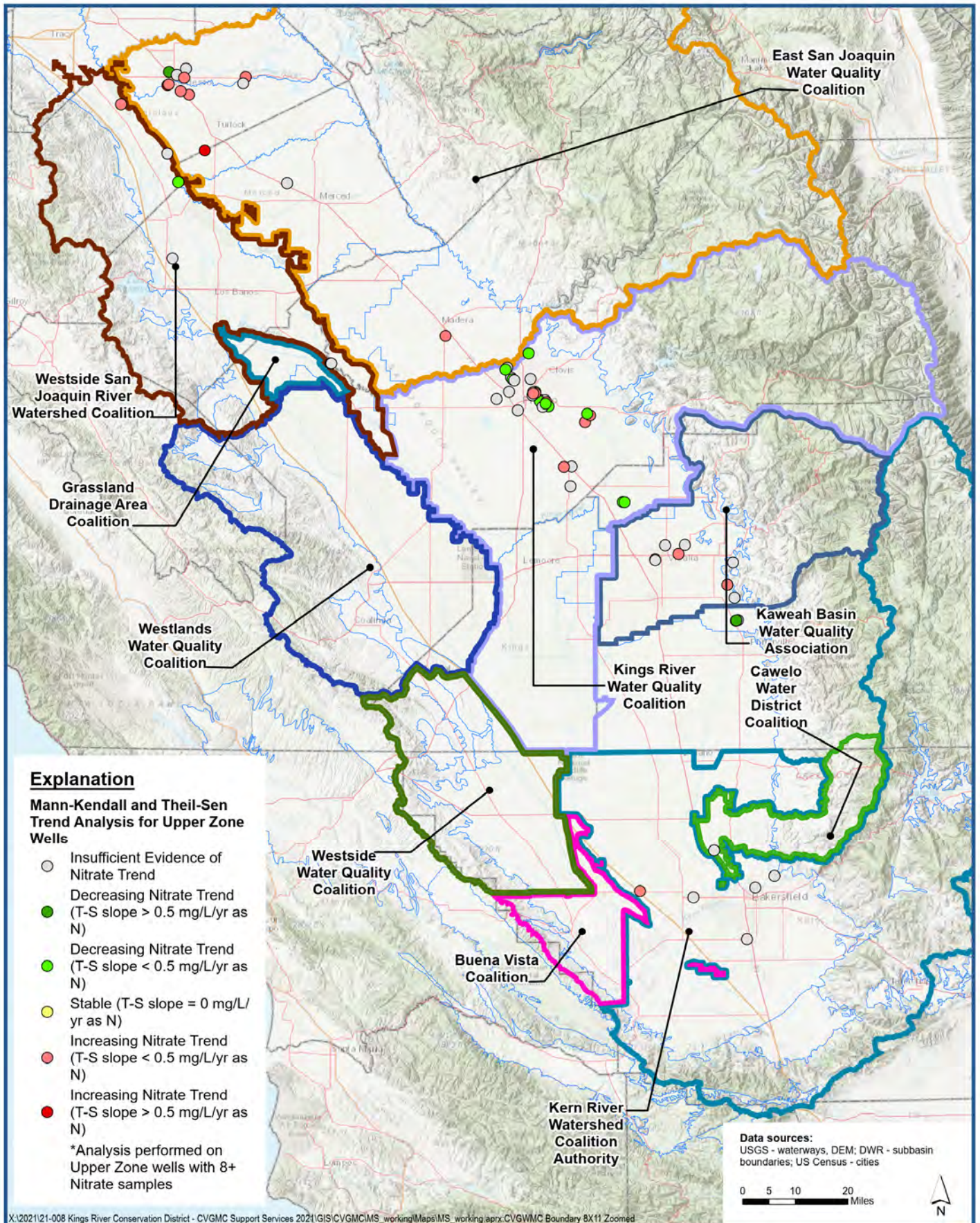


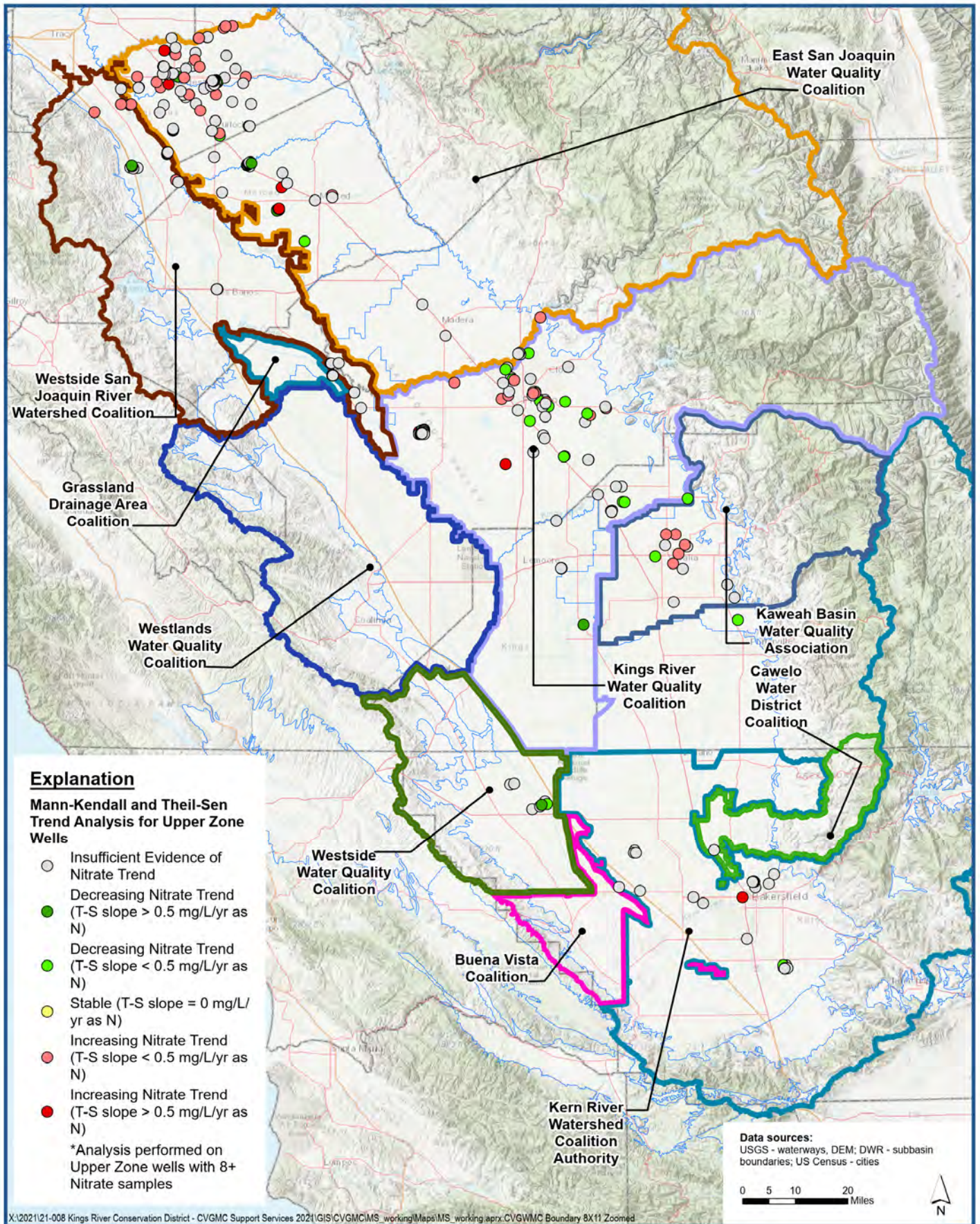


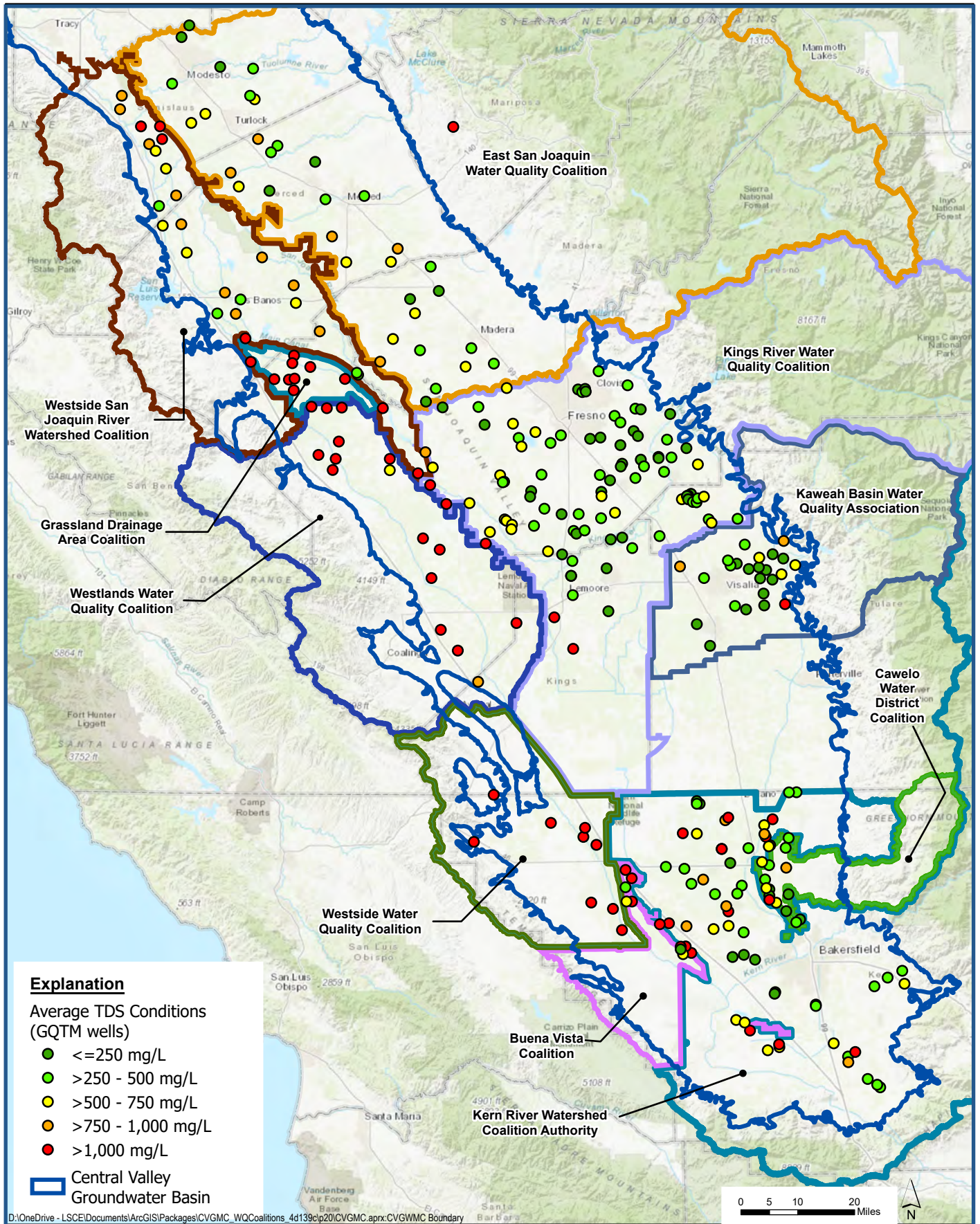


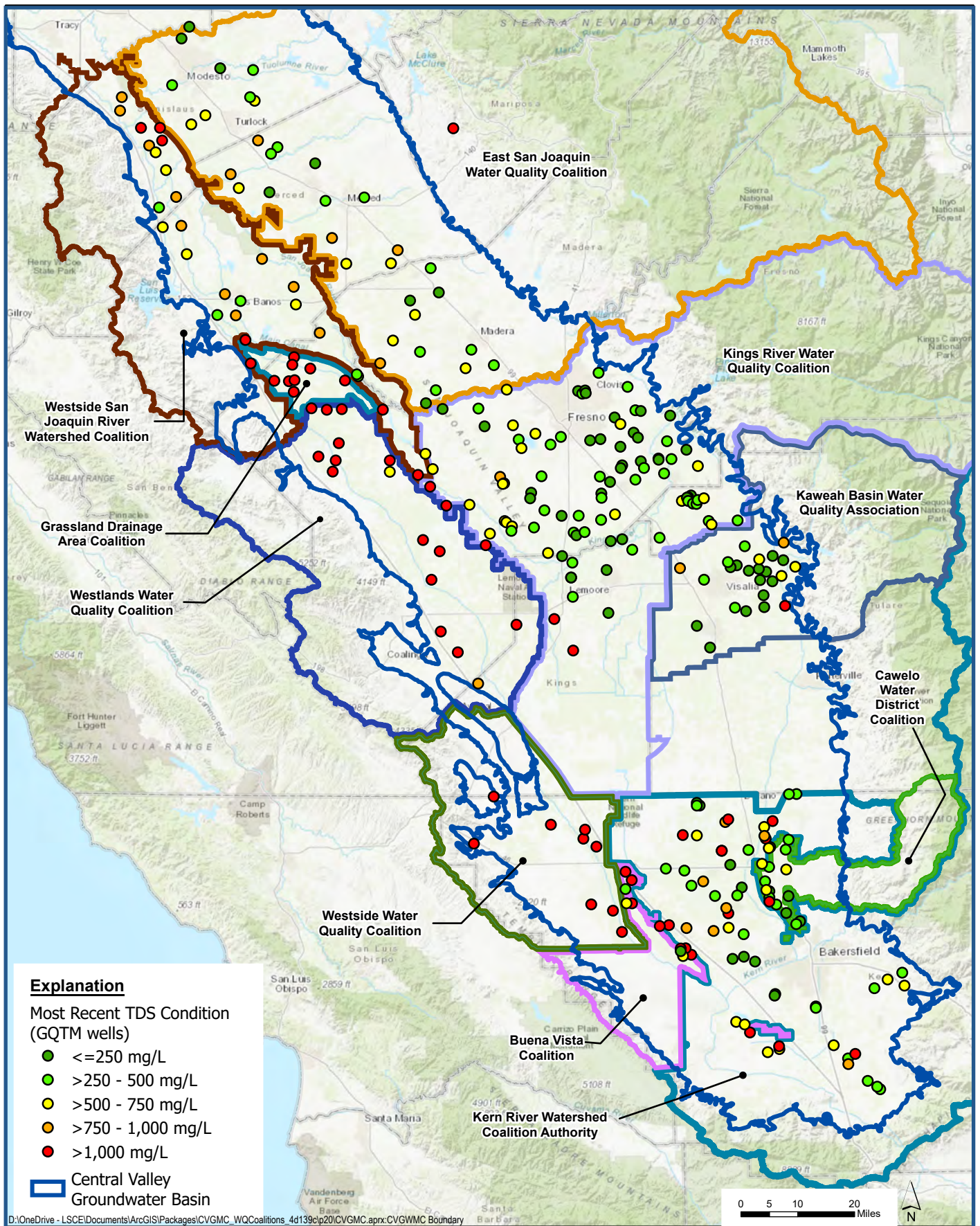


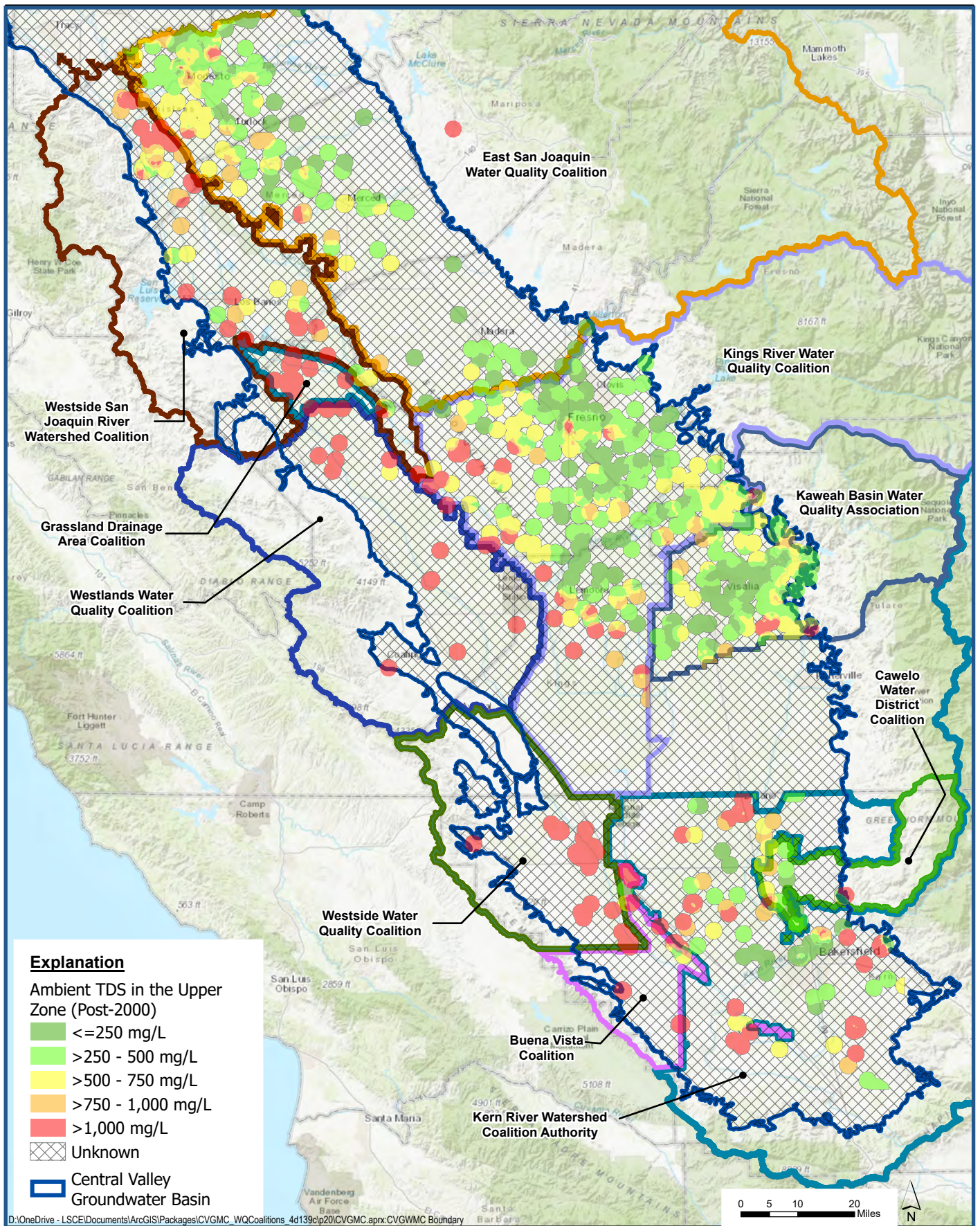




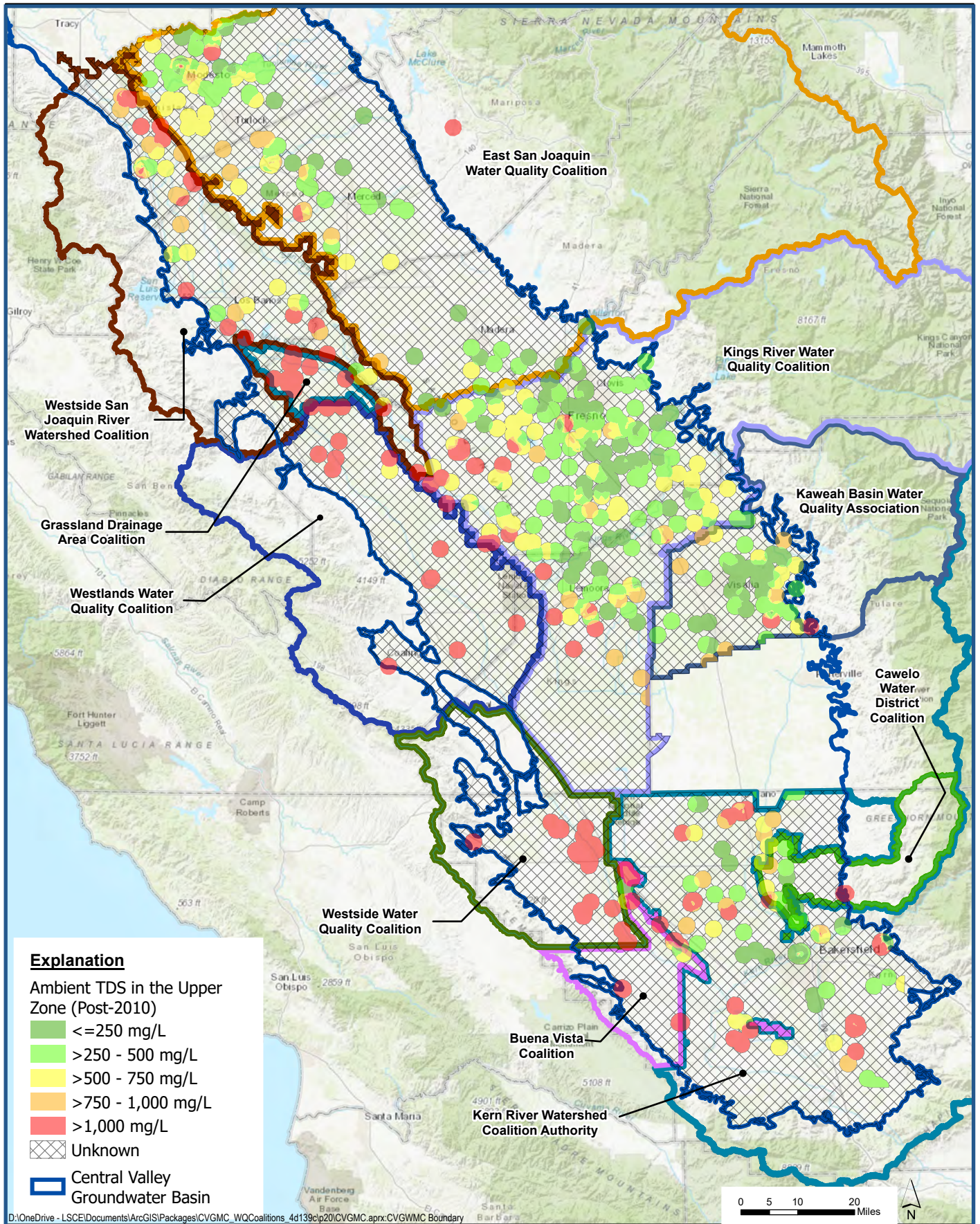




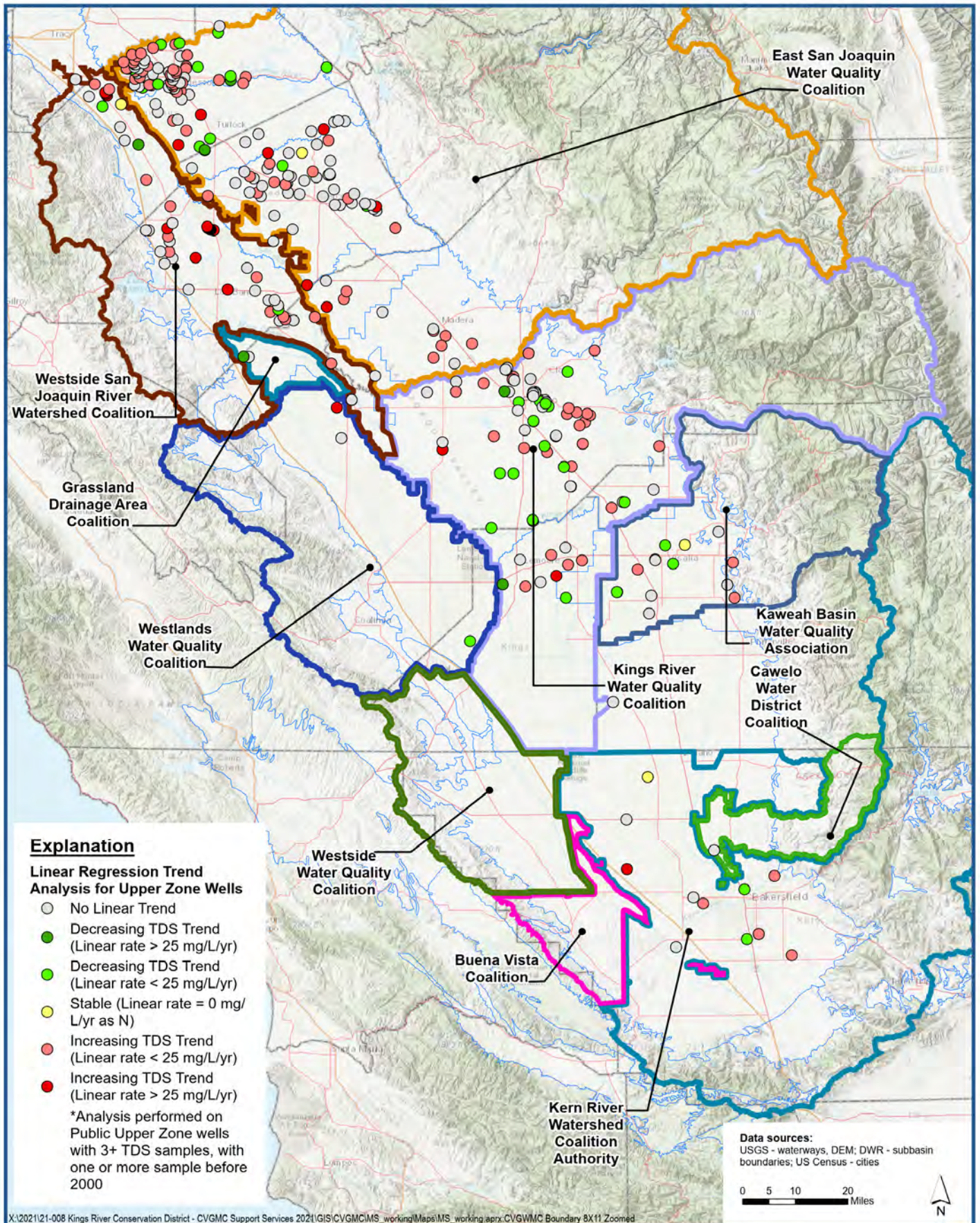


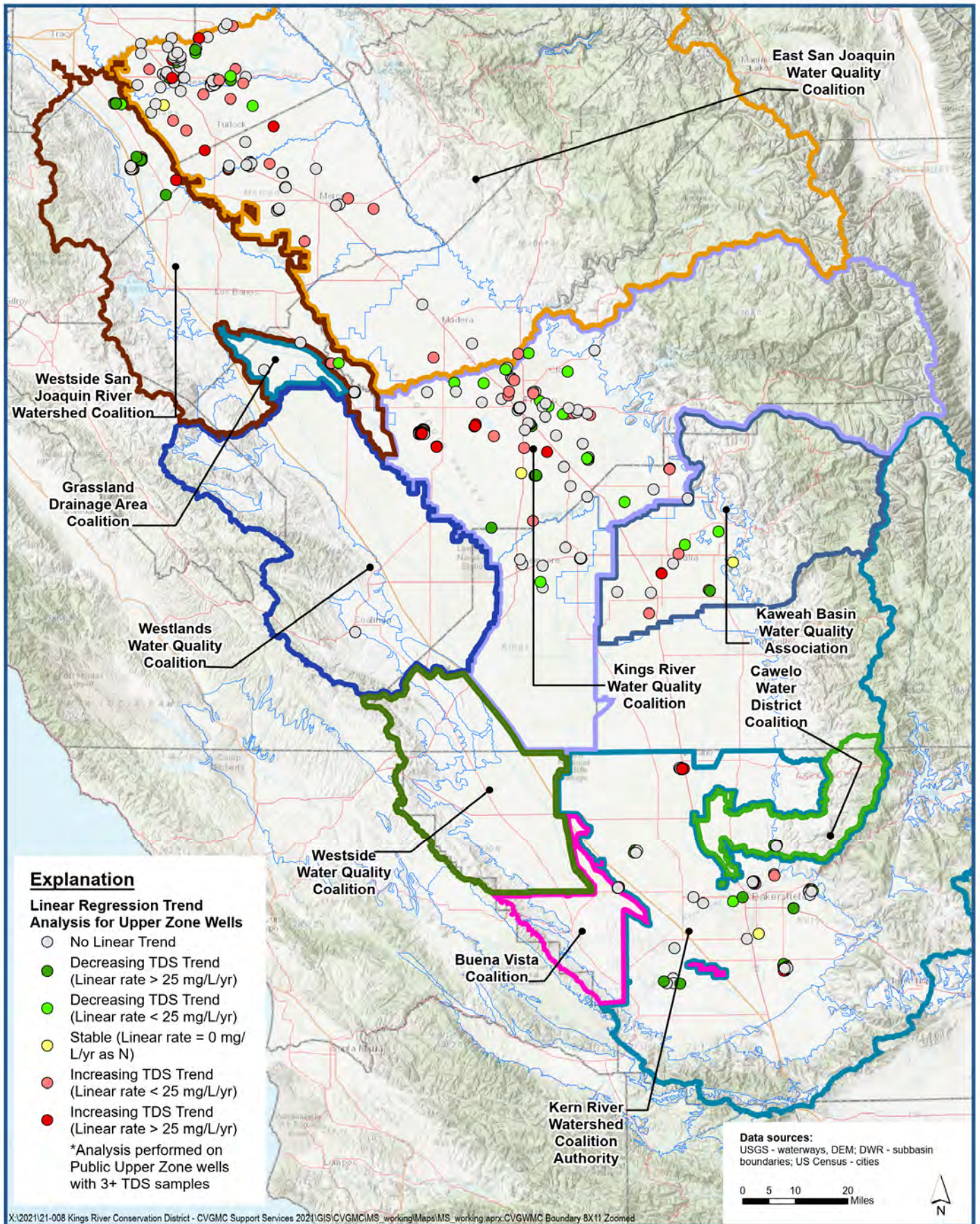


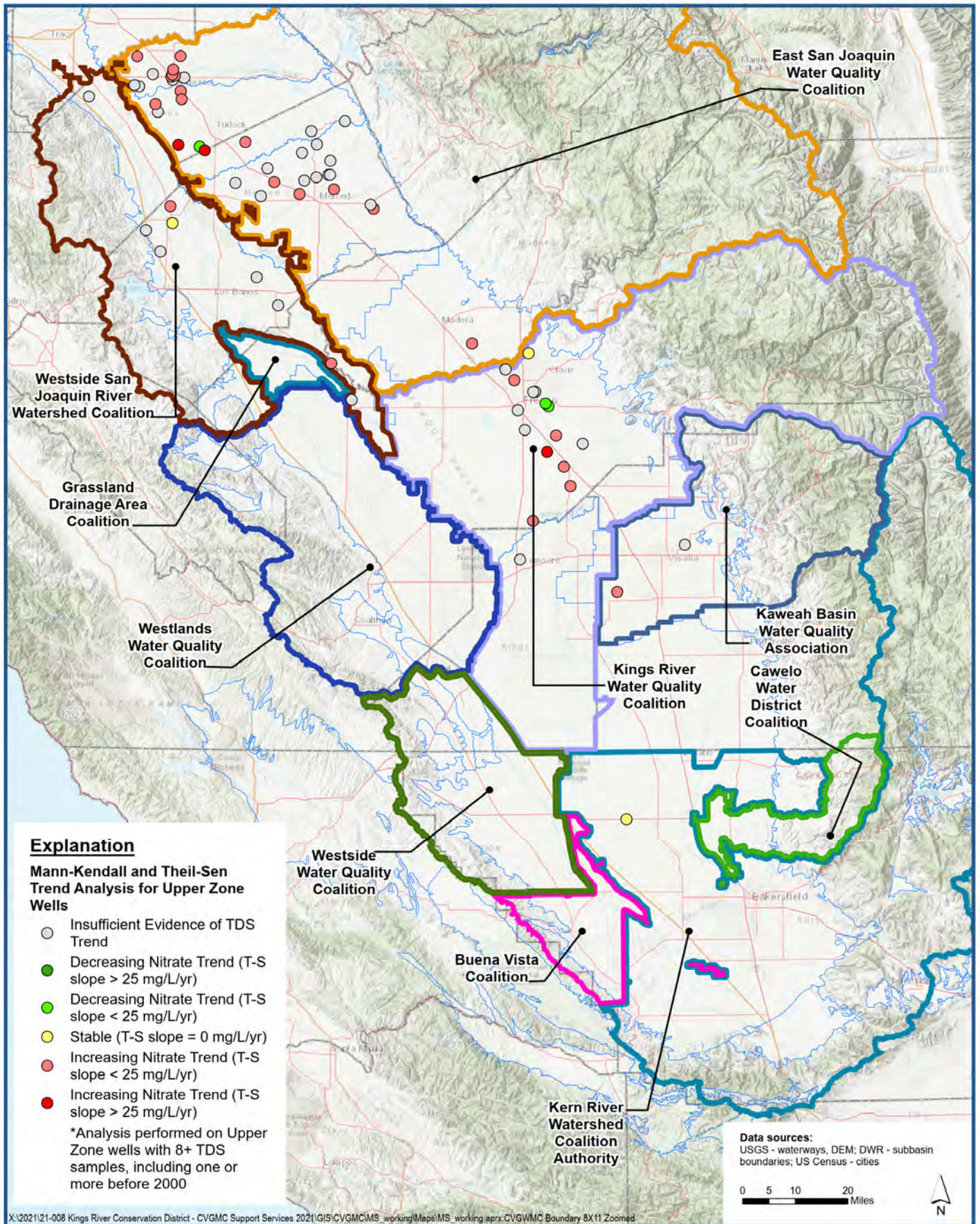
D:\OneDrive - LSCED\Documents\ArcGIS\IPackages\CVGMC_WQCoalitions_4d139c1p20\CVGMC.aprx:CVGWM Boundary

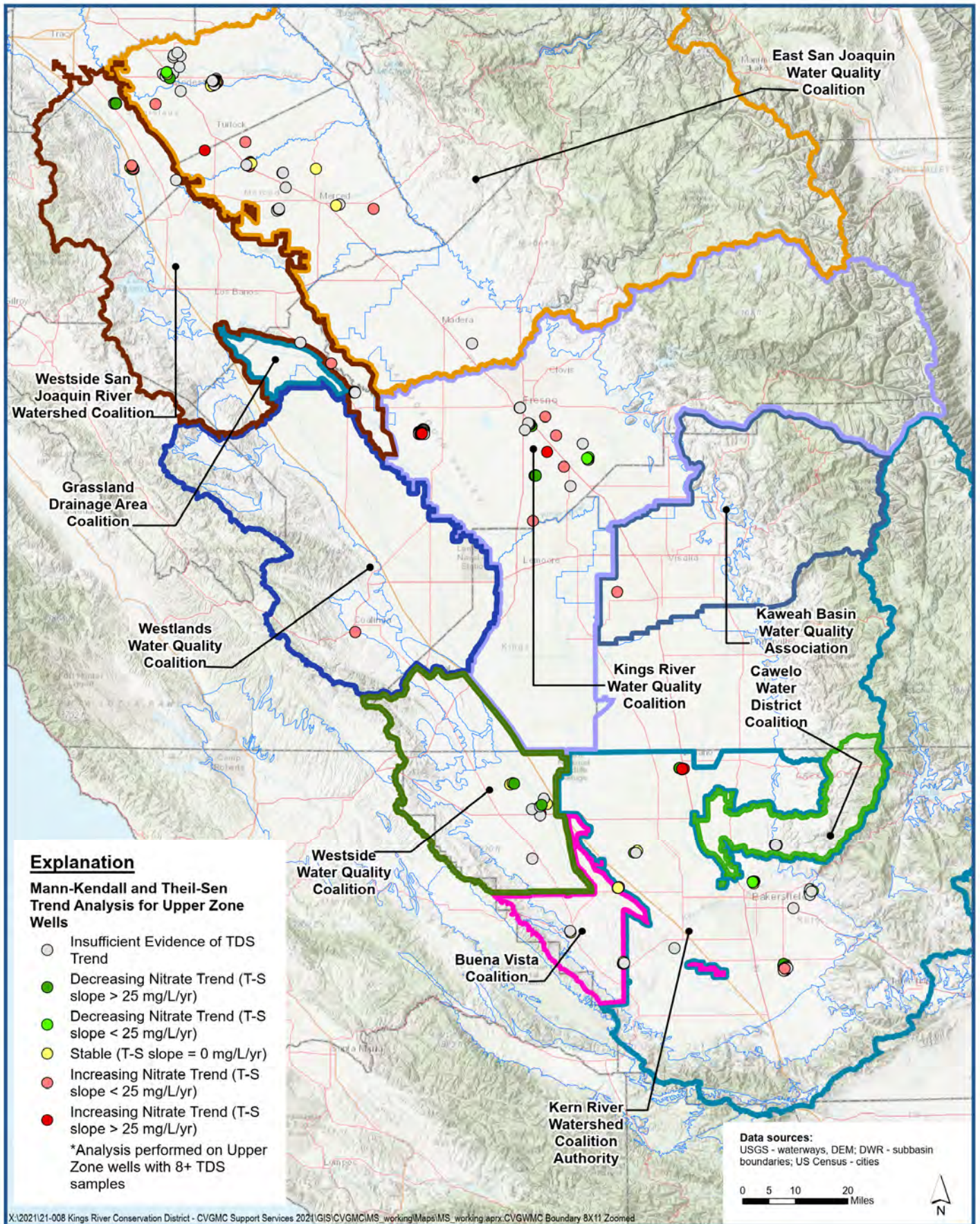


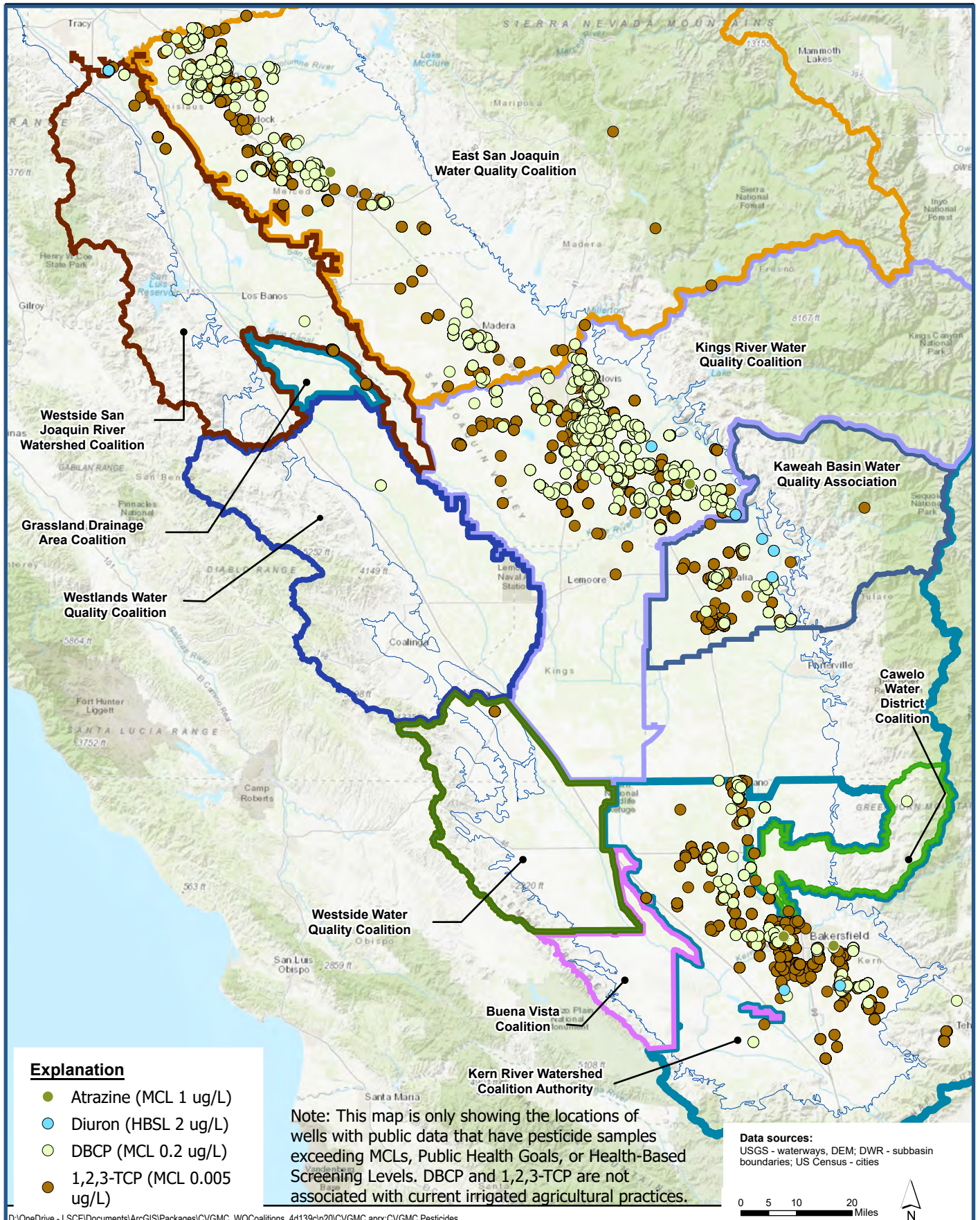
D:\OneDrive - LSCED\Documents\ArcGIS\IPackages\CVGMC_WQCoalitions_4d139c1p20\CVGMC.aprx:CVGWMC Boundary

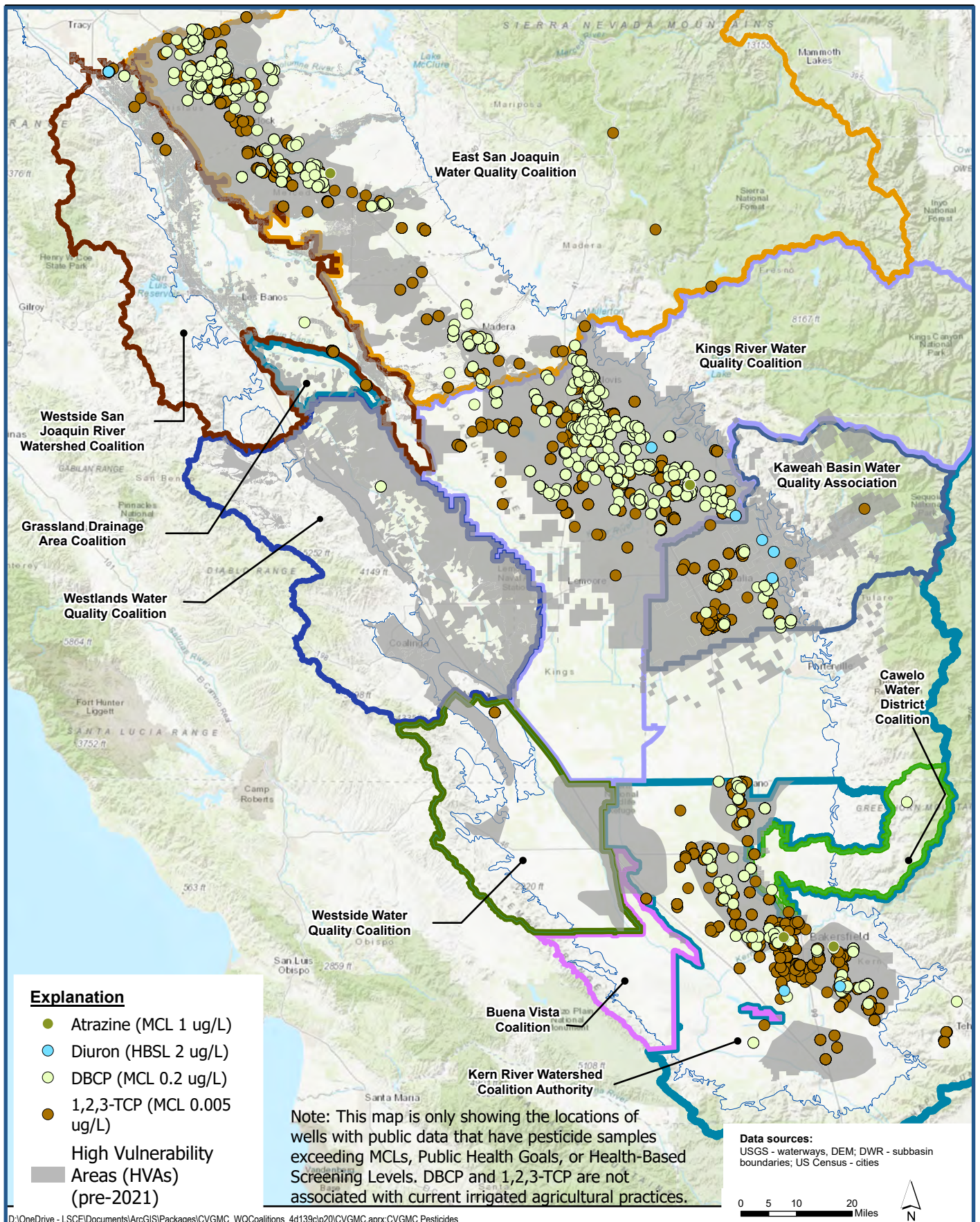




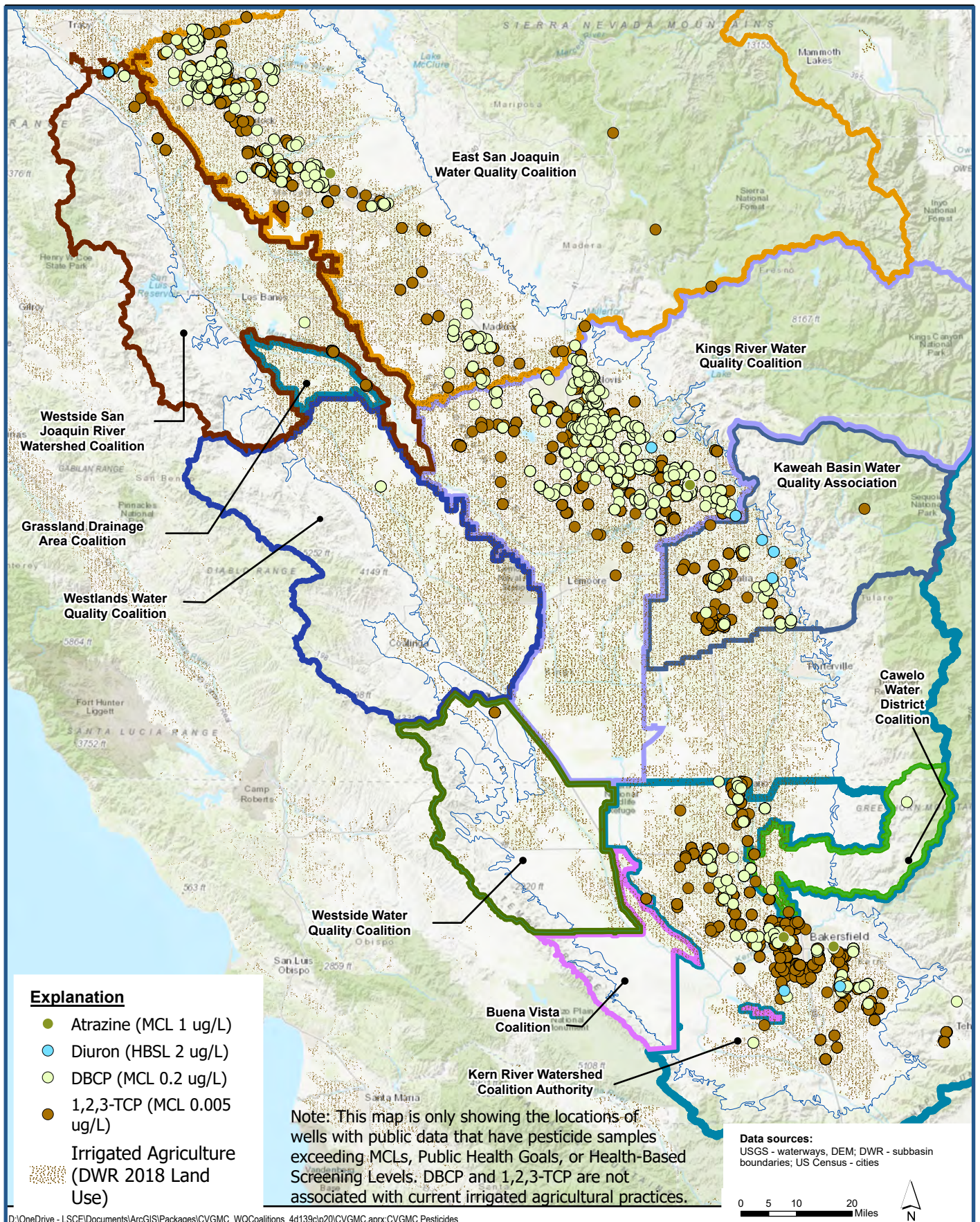


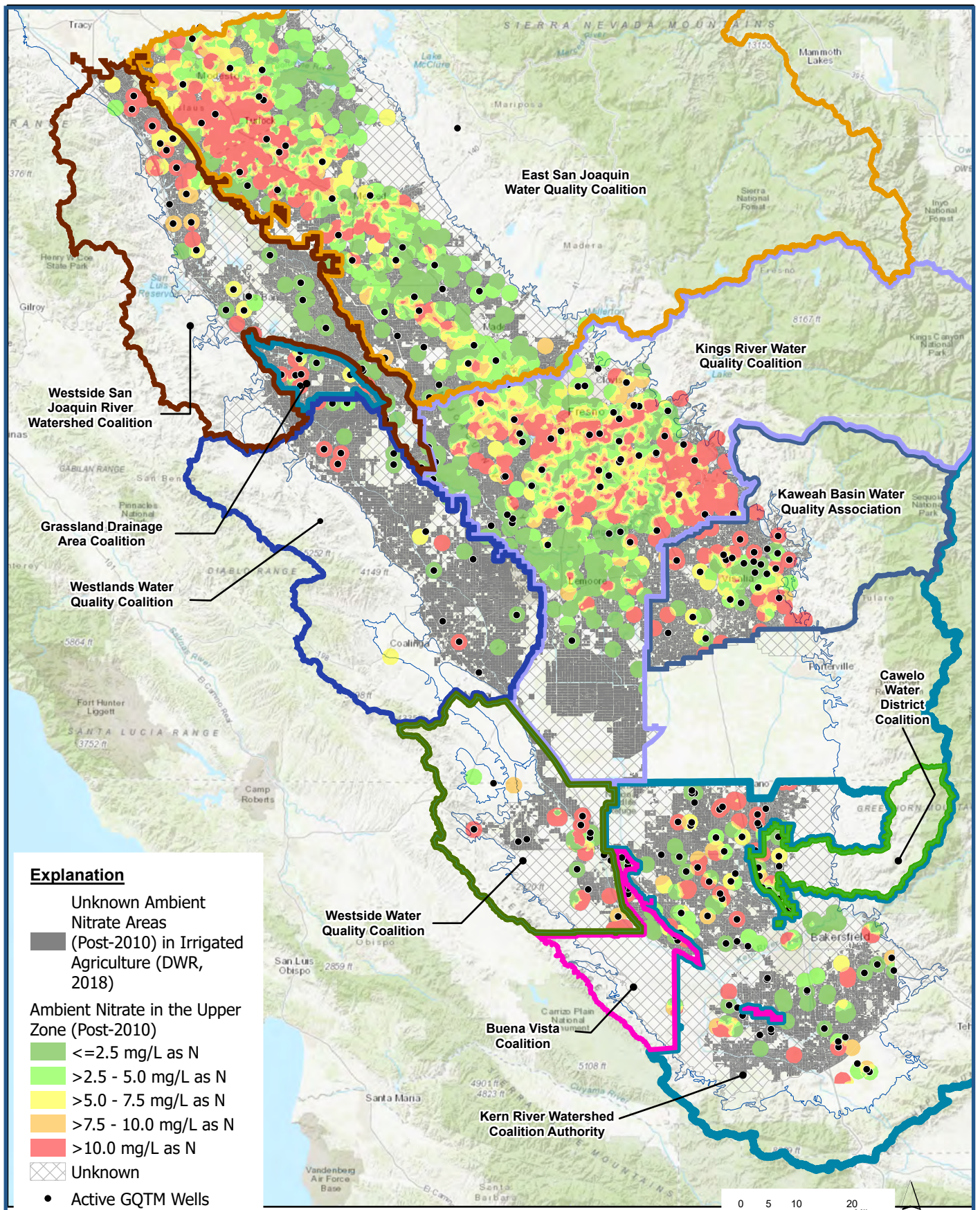






D:\OneDrive - LSCE\Documents\ArcGIS\IPackages\CVGMC_WQCoalitions_4d139c\p20\CVGMC.aprx:CVGMC Pesticides





D:\OneDrive - LSCE\Documents\ArcGIS\IPackages\CVGMC_WQCoalitions_4d139c\p20\CVGMC.aprx\CVGMC Gap Areas